PRIMARY and GENERAL

ELECTIONS

VERMONT

2002

Published by
Deborah L. Markowitz
Secretary of State

Primary and General Elections, Vermont 2002
Copyright 2003 Office of the Secretary of State
Montpelier, Vermont

INTRODUCTION

The 2002 *State Primary and General Elections* book provides official tallies for all 2002 election contests in Vermont. It is our hope that this book will help candidates, scholars, politicians and others interested in the conduct of elections in Vermont to understand the ever-changing nature of the Vermont political environment.

This publication contains the final statistics of the 2002 elections, which come from the official returns of votes submitted to the Secretary of State by town clerks, and by various canvassing committees. The election results in this book are also available electronically at http://www.sec.state.vt.us. We can also send a copy of the database as an email attachment that will allow you to manipulate the data to suit your own research needs if you send an email request to mjacobs@sec.state.vt.us.

There were three major parties in the 2002 elections: Democratic, Progressive and Republican. The minor parties that organized for the 2002 elections were: Constitution, Libertarian, Liberty Union, and Vermont Grassroots.

Those monitoring voter registration statistics may notice that our Voter Statistics section shows over 418,000 registered voters for the 2002 General Election. This is an inflated statistic because of purging rules under the National Voter Registration Act that prevent town clerks from removing the names of many individuals who have moved from their town until they have not voted in the town for two general election cycles. Clerks in our larger municipalities report that their checklists were inflated with many thousands of extra names.

Please feel free to contact me if you have ideas about how we could make this publication more useful.

Sincerely,



Deborah L. Markowitz

Digitized by the Internet Archive
in 2015

https://archive.org/details/primarygeneralel2002verm

CONTENTS

INTRODUCTION

Deborah L. Markowitz, Secretary of State i

ELECTION SUMMARY LISTINGS

Voter Statistics 1
Democratic Primary 3
Progressive Primary 4
Republican Primary 5
General Election 6

POLITICAL SUBDIVISIONS

Senatorial and Representative District Maps 8

PRIMARY ELECTION - STATEWIDE RACES - SEPTEMBER 10, 2002

Sample Ballot 12
Contested Races
A Democratic Primary, State Treasurer 13
B Progressive Primary, Governor 31
C Progressive Primary, Attorney General 49
D Republican Primary, United States Representative 67
Uncontested Races
E Democratic Primary
Governor, Lieutenant Governor, Secretary of State, Auditor of Accounts, Attorney General 85
F Progressive Primary
United States Representative, Lieutenant Governor 103
Republican Primary
G Governor, Lieutenant Governor, State Treasurer, Secretary of State, Auditor of Accounts, Attorney General 121
Write-ins
Uncontested races
H Democratic Primary
United States Representative 139
Progressive Primary
I Secretary of State 157

GENERAL ELECTION - STATEWIDE RACES - NOVEMBER 5, 2002

Sample Ballot 174
United States Representative 175
Governor 193
Lieutenant Governor 229
State Treasurer 247
Secretary of State 265
Auditor of Accounts 283
Attorney General 301

GENERAL ELECTION - LEGISLATIVE RACES - NOVEMBER 5, 2002
State Senate 319
State House of Representatives 333

LIST OF CANDIDATES FOR 2002 ELECTIONS 367

VOTER TURNOUT STATISTICS 389

APPENDIX A (Recounts) 405

2002 ELECTIONS

VOTER STATISTICS

PRIMARY ELECTION, SEPTEMBER 10, 2002

Registered Voters ..... 409,240+

Total Votes Counted ..... 60,804 ..... 14.9%

Absentee Votes Counted ..... 4,727 ..... 1.2%
Votes Cast, Democratic Party ..... 31,143 ..... 7.6%
Votes Cast, Progressive Party ..... 2,171 ..... .5%
Votes Cast, Republican Party ..... 27,462 ..... 6.7%

+This number is inflated due to statutorily mandated delay in removing names of persons who have moved to another voting district, but who have not notified the clerk in writing of the change. (National Voting Rights Act of 1993).

GENERAL ELECTION, NOVEMBER 5, 2002

Registered Voters 418,718*
Total Votes Counted ..... 232,993 ..... 55.6%**
Absentee Votes Counted ..... 35,417 ..... 15.2%

*This number is inflated due to statutorily mandated delay in removing names of persons who have moved to another voting district, but who have not notified the clerk in writing of the change.
**The inflated number of registered voters lowers this percentage.

PRIMARY ELECTION, SEPTEMBER 10, 2002

DEMOCRATIC PRIMARY[1]

U.S. REPRESENTATIVE

*Bernie Sanders, Burlington (write-in)	2,583	65.2%
Other Write-in votes	1,382	34.8%
Total Votes Counted	3,965	

GOVERNOR

*Doug Racine, Richmond	25,522	99.1%
Write-in votes	232	.9%
Total Votes Counted	25,754	

LIEUTENANT GOVERNOR

*Peter Shumlin, Putney	22,633	96.1%
Write-in votes	793	3.4%
Total Votes Counted	23,426	

STATE TREASURER

Ed Flanagan, Burlington	9,620	33.3%
*Jeb Spaulding, Montpelier	19,090	66.1%
Write-in votes	Scattering	
Total Votes Counted	28,710	

SECRETARY OF STATE

*Deb Markowitz, Montpelier	25,737	99.5%
Write-in votes	110	.4%
Total Votes Counted	25,847	

AUDITOR OF ACCOUNTS

*Elizabeth M. Ready, Lincoln	24,149	99.5%
Write-in votes	127	.5%
Total Votes Counted	24,276	

ATTORNEY GENERAL

*William H. Sorrell, Burlington	24,693	99.6%
Write-in votes	98	.4%
Total Votes Counted	24,791	

[1] An asterisk designates the winner of the primary election.

PRIMARY ELECTION, SEPTEMBER 10, 2002

PROGRESSIVE PRIMARY[1]

U.S. REPRESENTATIVE

*Jane Newton, Londonderry	957	68.8%
Write-in votes	433	31.2%
Total Votes Counted	1,390	

GOVERNOR

*Michael J. Badamo, Montpelier	931	52.1%
Pete Diamondstone, Brattleboro	412	23.0%
Write-in votes	445	24.9%
Total Votes Counted	1,788	

LIEUTENANT GOVERNOR

*Anthony Pollina, Middlesex	1,664	96.3%
Write-in votes	64	3.7%
Total Votes Counted	1,728	

STATE TREASURER

No candidate on ballot and no Write-in with over 250 votes

Write-in votes	367	100%
Total Votes Counted	367	

SECRETARY OF STATE

*Deb Markowitz, Montpelier (write-in)	255	11.8%
Other Write-in votes	68	3.1%
Total Votes Counted	2,190	

AUDITOR OF ACCOUNTS

No candidate on the ballot and no write-in with over 250 votes

Write-in votes	250	100%
Total Votes Counted	250	

ATTORNEY GENERAL

*Cindy Hill, Middlebury	1,089	49.6%
Boots Wardinski, Newbury	320	14.6%
Write-in votes	71	3.2%
Total Votes Counted	2,194	

[1] An asterisk designates the winner of the primary election.

PRIMARY ELECTION, SEPTEMBER 10, 2002

REPUBLICAN PRIMARY[1]

U.S. REPRESENTATIVE

Karen A. Kerin, Royalton	4,643	19.0%
*William "Bill" Meub, Rutland City	14,105	57.6%
Greg Parke, Rutland City	5,467	22.3%
Write-in votes	252	1.0%
Total Votes Counted	24,467	

GOVERNOR

*Jim Douglas, Middlebury	23,366	96.7%
Write-in votes	789	3.3%
Total Votes Counted	24,155	

LIEUTENANT GOVERNOR

*Brian Dubie, Essex	22,584	97.7%
Write-in votes	539	2.3%
Total Votes Counted	23,123	

STATE TREASURER

*John V. LaBarge, Grand Isle	20,505	95.2%
Write-in votes	1,029	4.8%
Total Votes Counted	21,534	

SECRETARY OF STATE

*Michael S. Bertrand, Montpelier	20,740	96.6%
Write-in votes	724	3.4%
Total Votes Counted	21,464	

AUDITOR OF ACCOUNTS

*Bruce Hyde, Fayston	20,506	97.6%
Write-in votes	496	2.4%
Total Votes Counted	21,002	

ATTORNEY GENERAL

Larry Drown, Northfield	19,629	95.4%
Write-in votes	944	4.6%
Total Votes Counted	20,573	

[1] An asterisk designates the winner of the primary election.

GENERAL ELECTION[1]

NOVEMBER 5, 2002

CONSTITUTIONAL AMENDMENT

Number of Ballots Voted Yes	113,116	64.2%
Number of Ballots Voted No	63,131	35.8%
Total Votes Counted	176,247	

U.S. REPRESENTATIVE

Daniel H. Krymkowski, Huntington, Libertarian	2,033	0.9%
William "Bill" Meub, Rutland City, Republican	72,813	32.3%
Jane Newton, Londonderry, Liberty Union/Progressive	3,185	1.4%
*Bernard Sanders, Burlington, Independent	144,880	64.3%
Fawn Skinner, Morgan, Vermont Grassroots	2,344	1.0%
Write-in Votes	221	.1%
Total Votes Counted	225,476	

GOVERNOR

Michael J. Badamo, Montpelier, Progressive	1,380	.6%
Marilynn "Mom" Christian, Clarendon, Restore-Justice Freedom	638	.3%
Pete Diamondstone, Brattleboro, Liberty Union	625	.3%
*Jim Douglas, Middlebury, Republican	103,436	44.9%
Cris Ericson, Burlington, Make Marijuana Legal	1,737	.8%
Patricia Hejny, Williamstown, Vermont Grassroots	771	.3%
Cornelius "Con" Hogan, Plainfield, Independent	22,353	9.7%
Brian Pearl, Grand Isle, Independent	569	.2%
Doug Racine, Richmond, Democratic	97,565	42.4%
Joel Williams, Poultney, Libertarian	938	.4%
Write-in votes	149	< .1%
Total Votes Counted	230,161	

LIEUTENANT GOVERNOR

*Brian Dubie, Essex, Republican	94,044	41.2%
Sally Ann Jones, Underhill, Vermont Grassroots	4,310	1.9%
Anthony Pollina, Middlesex, Progressive	56,564	24.8%
Peter Shumlin, Putney, Democratic,	73,501	32.2%
Write-in votes	116	< .1%
Total Votes Counted	228,535	

STATE TREASURER

Teresa Bouchard, Underhill, Vermont Grassroots	10,757	4.8%
John V. LaBarge, Grand Isle, Republican	80,229	36.0%
Jerry Levy, Brattleboro, Liberty Union	4,199	1.9%
*Jeb Spaulding, Montpelier, Democratic	127,459	57.2%
Write-in votes	113	< .1%
Total Votes Counted	222,798	

SECRETARY OF STATE

Mike Bertrand, Montpelier, Republican	82,905	37.1%
*Deborah Markowitz, Montpelier, Democratic	131,469	58.8%
Leslie Yvonne Scaffidi, Topsham, Liberty Union	1,968	0.9%
Tina M. Thompson, Morgan, Vermont Grassroots	7,166	3.2%
Write-in votes	113	< .1%
Total Votes Counted	223,621	

AUDITOR OF ACCOUNTS

Lynn Appleby, Newport City, Vermont Grassroots	8,172	3.7%
Bruce Hyde, Fayston, Republican	93,342	42.3%
Dennis Lane, Warren, Libertarian	3,676	1.7%
Murray Ngoima, Bethel, Liberty Union	2,036	.9%
*Elizabeth M. Ready, Lincoln, Democratic	113,240	51.3%
Write-in votes	189	< .1%
Total Votes Counted	220,655	

ATTORNEY GENERAL

Christopher Costanzo, Bethel, Libertarian	3,991	1.8%
Larry Drown, Northfield, Republican	67,360	30.4%
Cindy Hill, Middlebury, Progressive	16,152	7.3%
*William H. Sorrell, Burlington, Democratic	125,495	56.6%
Sandy Ward, Underhill, Vermont Grassroots	6,307	2.8%
Boots Wardinski, Newbury, Liberty Union	2,243	1.0%
Write-in votes	131	< .1%
Total Votes Counted	221,679	

[1] An asterisk designates the winner of the general election.

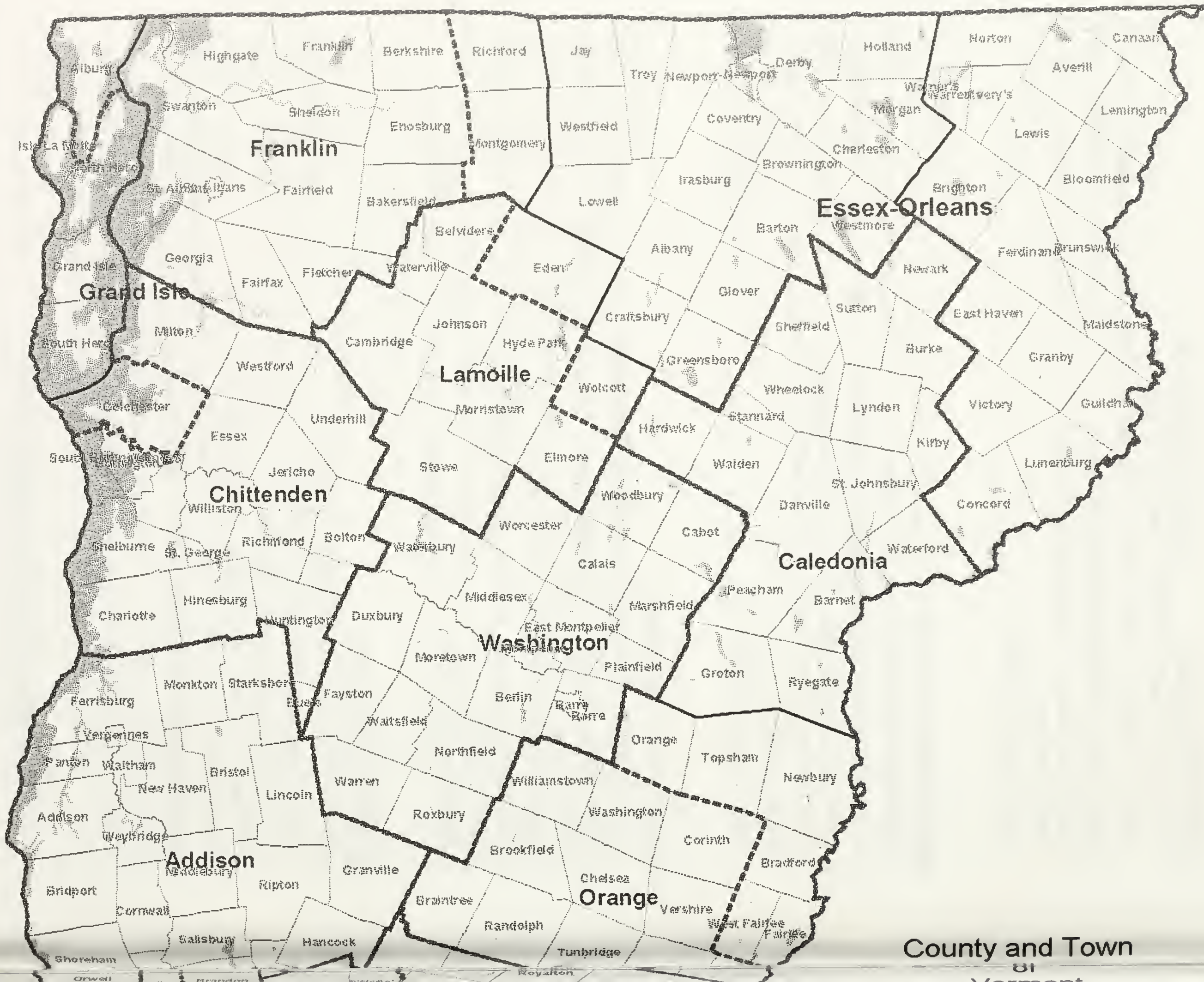

County and Town

Outline Map of Vermont Showing Senatorial Districts

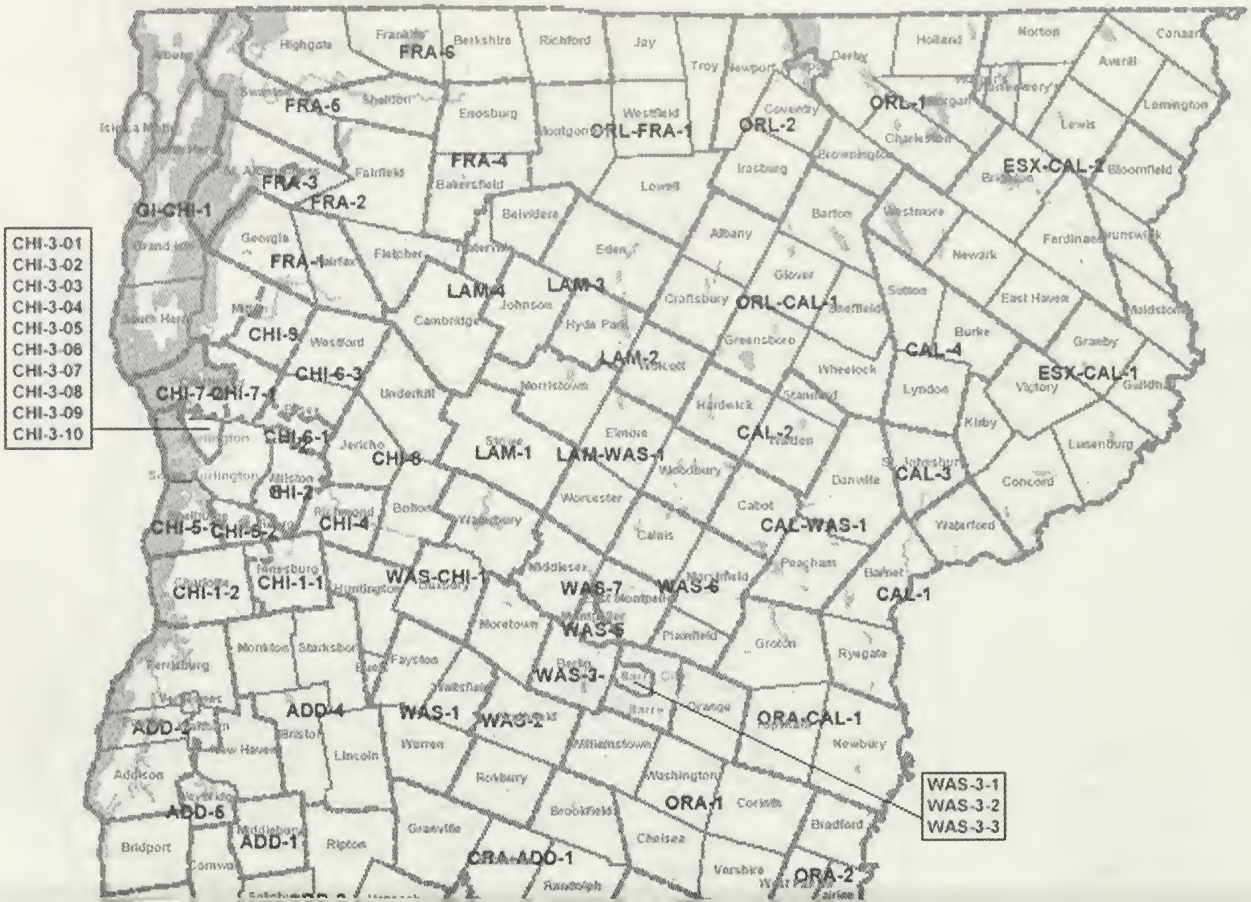
CHI-3-01
CHI-3-02
CHI-3-03
CHI-3-04
CHI-3-05
CHI-3-06
CHI-3-07
CHI-3-08
CHI-3-09
CHI-3-10
WAS-3-1
WAS-3-2
WAS-3-3
FRA-6
FRA-5
FRA-4
FRA-3
FRA-2
FRA-1
GI-CHI-1
ORL-FRA-1
ORL-2
ORL-1
ESX-CAL-2
ESX-CAL-1
ORL-CAL-1
CAL-4
CAL-2
CAL-3
CAL-WAS-1
CAL-1
LAM-4
LAM-3
LAM-2
LAM-1
LAM-WAS-1
CHI-8
CHI-7
CHI-7-1
CHI-6-3
CHI-6-1
CHI-6
CHI-5
CHI-5-1
CHI-5-2
CHI-4
CHI-2
CHI-1-2
CHI-1-1
WAS-CHI-1
WAS-7
WAS-6
WAS-5
WAS-3
WAS-1
WAS-2
ORA-CAL-1
ORA-1
ORA-2
ADD-4
ADD-2
ADD-5
ADD-1
CRA-ADO-1

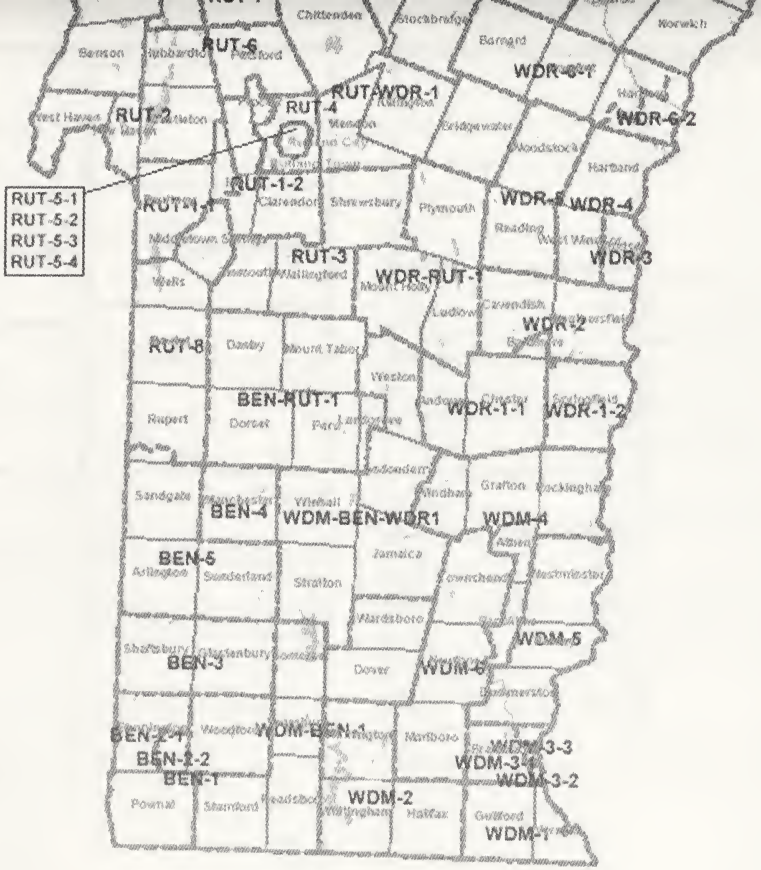

Outline Map
of
Vermont
Showing
Representative
Districts

BALLOT: 105 Barre City and Berlin

CAUTION: Vote In One Party Only Or Your Ballot Will Be Void

DEMOCRATIC PARTY

Official Primary Election Ballot — **September 10, 2002**

To vote for a person whose name is printed on the ballot, make or place a cross (X) in the square at the right of the name of that person.

To vote for a person whose name is not printed on the ballot, write or stick his or her name in the blank space provided for that purpose.

When there are two or more persons to be elected to one office, you may vote for any number of persons up to and including the maximum number.

For Representative to Congress
Vote for not more than One
- Write-In

For Governor
Vote for not more than One
- DOUG RACINE, Richmond
- Write-In

For Lieutenant Governor
Vote for not more than One
- PETER SHUMLIN, Putney
- Write-In

For State Treasurer
Vote for not more than One
- ED FLANAGAN, Burlington
- JEB SPAULDING, Montpelier
- Write-In

For Secretary of State
Vote for not more than One
- DEB MARKOWITZ, Montpelier
- Write-In

For Auditor of Accounts
Vote for not more than One
- ELIZABETH M. READY, Lincoln
- Write-In

For Attorney General
Vote for not more than One
- WILLIAM H. SORRELL, Burlington
- Write-In

For State Senator
Vote for not more than Three
- KIMBERLY B. CHENEY, Middlesex
- ANN E. CUMMINGS, Montpelier
- CHARLES "CHARLIE" PHILLIPS, Montpelier
- Write-In
- Write-In
- Write-In

For State Representative
Vote for not more than One
- STEVE GREEN, Berlin
- Write-In

For Probate Judge
Vote for not more than One
- GEORGE K. BELCHER, Montpelier
- DENA MARIE DORMAN, Northfield
- Write-In

For Assistant Judge
Vote for not more than Two
- BARNEY BLOOM, Montpelier
- CYNTHIA L. CYR, Berlin
- Write-In
- Write-In

For State's Attorney
Vote for not more than One
- Write-In

For Sheriff
Vote for not more than One
- Write-In

For High Bailiff
Vote for not more than One
- Write-In

BALLOT: 105 Barre City and Berlin

CAUTION: Vote In One Party Only Or Your Ballot Will Be Void

PROGRESSIVE PARTY

Official Primary Election Ballot — **September 10, 2002**

To vote for a person whose name is printed on the ballot, make or place a cross (X) in the square at the right of the name of that person.

To vote for a person whose name is not printed on the ballot, write or stick his or her name in the blank space provided for that purpose.

When there are two or more persons to be elected to one office, you may vote for any number of persons up to and including the maximum number.

For Representative to Congress
Vote for not more than One
- JANE NEWTON, Londonderry
- Write-In

For Governor
Vote for not more than One
- MICHAEL J. BADAMO, Montpelier
- PETE DIAMONDSTONE, Brattleboro
- Write-In

For Lieutenant Governor
Vote for not more than One
- ANTHONY POLLINA, Middlesex
- Write-In

For State Treasurer
Vote for not more than One
- Write-In

For Secretary of State
Vote for not more than One
- Write-In

For Auditor of Accounts
Vote for not more than One
- Write-In

For Attorney General
Vote for not more than One
- CINDY HILL, Middlebury
- BOOTS WARDINSKI, Newbury
- Write-In

For State Senator
Vote for not more than Three
- MARY ALICE BISBEE, Waitsfield
- JOHN POTTHAST, Plainfield
- Write-In
- Write-In
- Write-In

For State Representative
Vote for not more than One
- Write-In

For Probate Judge
Vote for not more than One
- Write-In

For Assistant Judge
Vote for not more than Two
- Write-In
- Write-In

For State's Attorney
Vote for not more than One
- Write-In

For Sheriff
Vote for not more than One
- Write-In

For High Bailiff
Vote for not more than One
- Write-In

BALLOT: 105 Barre City and Berlin

CAUTION: Vote In One Party Only Or Your Ballot Will Be Void

REPUBLICAN PARTY

Official Primary Election Ballot — **September 10, 2002**

To vote for a person whose name is printed on the ballot, make or place a cross (X) in the square at the right of the name of that person.

To vote for a person whose name is not printed on the ballot, write or stick his or her name in the blank space provided for that purpose.

When there are two or more persons to be elected to one office, you may vote for any number of persons up to and including the maximum number.

For Representative to Congress
Vote for not more than One
- KAREN A. KERIN, Royalton
- WILLIAM "BILL" MEUB, Rutland City
- GREG PARKE, Rutland City
- Write-In

For Governor
Vote for not more than One
- JIM DOUGLAS, Middlebury
- Write-In

For Lieutenant Governor
Vote for not more than One
- BRIAN DUBIE, Essex
- Write-In

For State Treasurer
Vote for not more than One
- JOHN V. LABARGE, Grand Isle
- Write-In

For Secretary of State
Vote for not more than One
- MICHAEL S. BERTRAND, Montpelier
- Write-In

For Auditor of Accounts
Vote for not more than One
- BRUCE HYDE, Fayston
- Write-In

For Attorney General
Vote for not more than One
- LARRY DROWN, Northfield
- Write-In

For State Senator
Vote for not more than Three
- GEORGE D. COREY, Barre City
- WILLIAM "BILL" DOYLE, Montpelier
- J. PAUL GIULIANI, Montpelier
- PHIL SCOTT, Montpelier
- Write-In
- Write-In
- Write-In

For State Representative
Vote for not more than One
- RUTH H. TOWNE, Berlin
- Write-In

For Probate Judge
Vote for not more than One
- RAY BUZZELL, Barre Town
- Write-In

For Assistant Judge
Vote for not more than Two
- Write-In
- Write-In

For State's Attorney
Vote for not more than One
- TERRY TRONO, East Montpelier
- Write-In

For Sheriff
Vote for not more than One
- DONALD G. EDSON, Berlin
- Write-In

For High Bailiff
Vote for not more than One
- PHILIP ANTHONY, Northfield
- Write-In

For State Treasurer | Addison County | 2002 DEMOCRATIC PRIMARY

Town Name	FLANAGAN-D		SPAULDING-D		Write-Ins		Town Total
Addison	10	37.0%	17	62.9%	0	0.0%	27
Bridport	9	37.5%	15	62.5%	0	0.0%	24
Bristol	42	28.9%	103	71.0%	0	0.0%	145
Cornwall	14	15.7%	75	84.2%	0	0.0%	89
Ferrisburgh	24	23.0%	80	76.9%	0	0.0%	104
Goshen	2	20.0%	8	80.0%	0	0.0%	10
Granville	3	25.0%	9	75.0%	0	0.0%	12
Hancock	4	57.1%	3	42.8%	0	0.0%	7
Leicester	13	29.5%	31	70.4%	0	0.0%	44
Lincoln	31	27.9%	80	72.0%	0	0.0%	111
Middlebury	54	21.3%	199	78.6%	0	0.0%	253
Monkton	20	23.5%	65	76.4%	0	0.0%	85
New Haven	66	38.8%	104	61.1%	0	0.0%	170
Orwell	16	36.3%	28	63.6%	0	0.0%	44
Panton	7	25.9%	20	74.0%	0	0.0%	27
Ripton	13	28.2%	33	71.7%	0	0.0%	46
Salisbury	8	18.1%	36	81.8%	0	0.0%	44
Shoreham	14	23.7%	45	76.2%	0	0.0%	59
Starksboro	25	31.2%	55	68.7%	0	0.0%	80
Vergennes	26	46.4%	30	53.5%	0	0.0%	56
Waltham	1	14.2%	6	85.7%	0	0.0%	7
Weybridge	5	8.6%	53	91.3%	0	0.0%	58
Whiting	11	57.8%	8	42.1%	0	0.0%	19
County Totals	418	27.4%	1103	72.5%	0	0.0%	1521

For State Treasurer | Bennington County | 2002 DEMOCRATIC PRIMARY

Town Name	FLANAGAN-D		SPAULDING-D		Write-Ins		Town Total
Arlington	40	47.6%	43	51.1%	1	1.1%	84
Bennington 2-1	96	35.2%	175	64.3%	1	0.3%	272
Bennington 2-2	89	39.9%	129	57.8%	5	2.2%	223
Bennington 2-1 NB	21	32.8%	42	65.6%	1	1.5%	64
Dorset	8	25.0%	24	75.0%	0	0.0%	32
Landgrove	0	0.0%	4	100.0%	0	0.0%	4
Manchester	28	35.4%	51	64.5%	0	0.0%	79
Peru	8	36.3%	14	63.6%	0	0.0%	22
Pownal	40	51.2%	38	48.7%	0	0.0%	78
Readsboro	25	52.0%	23	47.9%	0	0.0%	48
Rupert Benn-5	2	66.6%	1	33.3%	0	0.0%	3
Rupert Rutland-5	11	42.3%	15	57.6%	0	0.0%	26
Sandgate	14	77.7%	4	22.2%	0	0.0%	18
Searsburg	5	71.4%	2	28.5%	0	0.0%	7
Shaftsbury	63	48.8%	66	51.1%	0	0.0%	129
Stamford	23	54.7%	19	45.2%	0	0.0%	42
Sunderland	10	40.0%	15	60.0%	0	0.0%	25
Winhall	12	57.1%	9	42.8%	0	0.0%	21
Woodford	5	71.4%	2	28.5%	0	0.0%	7
County Totals	500	42.2%	676	57.0%	8	0.6%	1184

For State Treasurer | Caledonia County | 2002 DEMOCRATIC PRIMARY

Town Name	FLANAGAN-D		SPAULDING-D		Write-Ins		Town Total
Barnet	10	30.3%	23	69.7%	0	0.0%	33
Burke	9	25.7%	26	74.2%	0	0.0%	35
Danville	10	18.8%	43	81.1%	0	0.0%	53
Groton	12	38.7%	19	61.2%	0	0.0%	31
Hardwick	74	31.2%	162	68.3%	1	0.4%	237
Kirby	13	33.3%	26	66.6%	0	0.0%	39
Lyndon	24	31.1%	53	68.8%	0	0.0%	77
Newark	11	45.8%	13	54.1%	0	0.0%	24
Peacham	9	16.6%	45	83.3%	0	0.0%	54
Ryegate	12	30.7%	27	69.2%	0	0.0%	39
St. Johnsbury	25	22.3%	87	77.6%	0	0.0%	112
Sheffield	3	23.0%	10	76.9%	0	0.0%	13
Stannard	5	35.7%	9	64.2%	0	0.0%	14
Sutton	6	50.0%	6	50.0%	0	0.0%	12
Walden	5	17.8%	23	82.1%	0	0.0%	28
Waterford	6	37.5%	10	62.5%	0	0.0%	16
Wheelock	2	11.7%	15	88.2%	0	0.0%	17
County Totals	236	28.3%	597	71.5%	1	0.1%	834

For State Treasurer Chittenden County 2002 DEMOCRATIC PRIMARY

Town Name	FLANAGAN-D		SPAULDING-D		Write-Ins		Town Total
Bolton	14	36.8%	24	63.1%	0	0.0%	38
Burlington 3-4 W1	39	25.6%	112	73.6%	1	0.6%	152
Burlington 3-6 W1	19	32.2%	38	64.4%	2	3.3%	59
Burlington 3-2 W2	10	58.8%	7	41.1%	0	0.0%	17
Burlington 3-3 W2	21	42.0%	28	56.0%	1	2.0%	50
Burlington 3-4 W2	21	37.5%	35	62.5%	0	0.0%	56
Burlington 3-2 W3	5	35.7%	9	64.2%	0	0.0%	14
Burlington 3-3 W3	72	49.3%	74	50.6%	0	0.0%	146
Burlington 3-1 W4	84	26.0%	238	73.6%	1	0.3%	323
Burlington 3-2 W4	18	25.7%	51	72.8%	1	1.4%	70
Burlington 3-3 W5	2	20.0%	8	80.0%	0	0.0%	10
Burlington 3-5 W5	128	28.6%	319	71.3%	0	0.0%	447
Burlington 3-3 W6	2	18.1%	9	81.8%	0	0.0%	11
Burlington 3-4 W6	8	27.5%	21	72.4%	0	0.0%	29
Burlington 3-5 W6	69	21.0%	259	78.9%	0	0.0%	328
Burlington 3-1 W7	54	42.5%	73	57.4%	0	0.0%	127
Burlington 3-2 W7	39	31.2%	86	68.8%	0	0.0%	125
Burlington 3-3 W7	9	40.9%	13	59.0%	0	0.0%	22
Charlotte	33	18.6%	144	81.3%	0	0.0%	177
Colchester 7-1	48	31.5%	104	68.4%	0	0.0%	152
Colchester 7-2	42	21.2%	155	78.2%	1	0.5%	198
Essex 6-1	31	24.0%	98	75.9%	0	0.0%	129
Essex 6-2	62	28.3%	156	71.2%	1	0.4%	219
Essex 6-3	7	14.5%	41	85.4%	0	0.0%	48

For State Treasurer | Chittenden County | 2002 DEMOCRATIC PRIMARY

Town Name	FLANAGAN-D		SPAULDING-D		Write-Ins		Town Total
Hinesburg 1-1	49	25.2%	145	74.7%	0	0.0%	194
Hinesburg 1-2	1	16.6%	5	83.3%	0	0.0%	6
Huntington	12	19.0%	51	80.9%	0	0.0%	63
Jericho	44	21.4%	161	78.5%	0	0.0%	205
Milton Ch-9	54	37.2%	90	62.0%	1	0.6%	145
Milton GI-C 1-1	4	26.6%	9	60.0%	2	3.3%	15
Richmond	32	15.5%	174	84.4%	0	0.0%	206
St. George	6	37.5%	10	62.5%	0	0.0%	16
Shelburne 5-1	54	21.0%	203	78.9%	0	0.0%	257
Shelburne 5-2	20	15.1%	111	84.0%	1	0.7%	132
South Burlington 3-7	47	20.9%	177	79.0%	0	0.0%	224
South Burlington 3-8	42	20.6%	161	79.3%	0	0.0%	203
South Burlington 3-9	47	26.2%	130	72.6%	2	1.1%	179
South Burlington3-10	47	29.0%	115	70.9%	0	0.0%	162
Underhill	31	22.1%	109	77.8%	0	0.0%	140
Westford	11	18.6%	48	81.3%	0	0.0%	59
Williston	67	23.1%	223	76.9%	0	0.0%	290
Winooski	63	33.5%	125	66.4%	0	0.0%	188
County Totals	1468	26.0%	4149	73.6%	14	0.2%	5631

For State Treasurer | Essex County | 2002 DEMOCRATIC PRIMARY

Town Name	FLANAGAN-D		SPAULDING-D		Write-Ins		Town Total
Bloomfield	4	57.1%	3	42.8%	0	0.0%	7
Brighton	14	63.6%	8	36.3%	0	0.0%	22
Brunswick	2	40.0%	3	60.0%	0	0.0%	5
Canaan	12	54.5%	10	45.4%	0	0.0%	22
Concord	8	33.3%	16	66.6%	0	0.0%	24
East Haven	7	70.0%	3	30.0%	0	0.0%	10
Granby	1	50.0%	1	50.0%	0	0.0%	2
Guildhall	4	57.1%	3	42.8%	0	0.0%	7
Lemington	2	0.0%	0	0.0%	0	0.0%	2
Lunenburg	8	30.7%	18	69.2%	0	0.0%	26
Maidstone	0	0.0%	0	0.0%	0	0.0%	0
Norton	7	77.7%	2	22.2%	0	0.0%	9
Victory	2	50.0%	1	25.0%	1	5.0%	4
County Totals	71	50.7%	68	48.5%	1	0.7%	140

For State Treasurer | Franklin County | 2002 DEMOCRATIC PRIMARY

Town Name	FLANAGAN-D		SPAULDING-D		Write-Ins		Town Total
Bakersfield	21	42.8%	28	57.1%	0	0.0%	49
Berkshire	13	37.1%	22	62.8%	0	0.0%	35
Enosburg	19	30.6%	43	69.3%	0	0.0%	62
Fairfax	54	41.2%	77	58.7%	0	0.0%	131
Fairfield	33	28.7%	81	70.4%	1	0.8%	115
Fletcher	8	25.0%	24	75.0%	0	0.0%	32
Franklin	17	27.4%	45	72.5%	0	0.0%	62
Georgia	35	41.6%	49	58.3%	0	0.0%	84
Highgate	28	31.4%	61	68.5%	0	0.0%	89
Montgomery	11	28.2%	26	66.6%	2	5.1%	39
Richford	32	52.4%	29	47.5%	0	0.0%	61
St. Albans City	103	32.2%	215	67.4%	1	0.3%	319
St. Albans Town	67	33.3%	133	66.1%	1	0.5%	201
Sheldon	14	29.7%	32	68.0%	1	2.1%	47
Swanton	117	40.0%	175	59.9%	0	0.0%	292
County Totals	572	35.3%	1040	64.2%	6	0.3%	1618

For State Treasurer — Grand Isle County — 2002 DEMOCRATIC PRIMARY

Town Name	FLANAGAN-D		SPAULDING-D		Write-Ins		Town Total
Alburg	100	52.0%	73	38.0%	19	9.9%	192
Grand Isle	140	45.9%	133	43.6%	32	10.4%	305
Isle LaMotte	68	50.3%	55	40.7%	12	8.8%	135
North Hero	30	37.0%	37	45.6%	14	17.2%	81
South Hero	108	35.2%	159	51.9%	39	12.7%	306
County Totals	446	43.7%	457	44.8%	116	11.3%	1019

For State Treasurer | Lamoille County | 2002 DEMOCRATIC PRIMARY

Town Name	FLANAGAN-D		SPAULDING-D		Write-Ins		Town Total
Belvidere	3	37.5%	5	62.5%	0	0.0%	8
Cambridge	24	26.9%	65	73.0%	0	0.0%	89
Eden	10	50.0%	10	50.0%	0	0.0%	20
Elmore	25	48.0%	27	51.9%	0	0.0%	52
Hyde Park	39	26.0%	111	74.0%	0	0.0%	150
Johnson	38	31.9%	81	68.0%	0	0.0%	119
Morristown	73	32.3%	153	67.7%	0	0.0%	226
Stowe	15	11.5%	115	88.4%	0	0.0%	130
Waterville	6	37.5%	10	62.5%	0	0.0%	16
Wolcott	17	24.2%	53	75.7%	0	0.0%	70
County Totals	250	28.4%	630	71.5%	0	0.0%	880

For State Treasurer | Orange County | 2002 DEMOCRATIC PRIMARY

Town Name	FLANAGAN-D		SPAULDING-D		Write-Ins		Town Total
Bradford	77	49.0%	80	50.9%	0	0.0%	157
Braintree	12	17.1%	58	82.8%	0	0.0%	70
Brookfield	16	14.1%	97	85.8%	0	0.0%	113
Chelsea	13	26.5%	36	73.4%	0	0.0%	49
Corinth	22	27.5%	58	72.5%	0	0.0%	80
Fairlee	25	50.0%	25	50.0%	0	0.0%	50
Newbury Twn Of. Bld.	29	46.0%	34	53.9%	0	0.0%	63
Newbury Townhouse	7	53.8%	6	46.1%	0	0.0%	13
Newbury Wells River	8	29.6%	19	70.3%	0	0.0%	27
Orange	2	9.5%	19	90.4%	0	0.0%	21
Randolph Chandler	85	24.1%	267	75.8%	0	0.0%	352
Strafford	20	21.9%	71	78.0%	0	0.0%	91
Thetford	65	34.9%	121	65.0%	0	0.0%	186
Topsham	4	20.0%	16	80.0%	0	0.0%	20
Tunbridge	35	33.6%	69	66.3%	0	0.0%	104
Vershire	15	33.3%	30	66.6%	0	0.0%	45
Washington	11	26.1%	31	73.8%	0	0.0%	42
West Fairlee	11	31.4%	24	68.5%	0	0.0%	35
Williamstown	13	19.7%	53	80.3%	0	0.0%	66
County Totals	470	29.6%	1114	70.3%	0	0.0%	1584

For State Treasurer | Orleans County | 2002 DEMOCRATIC PRIMARY

Town Name	FLANAGAN-D		SPAULDING-D		Write-Ins		Town Total
Albany	16	43.2%	21	56.7%	0	0.0%	37
Barton Mem. Bldg.	9	30.0%	21	70.0%	0	0.0%	30
Barton Orleans	8	33.3%	16	66.6%	0	0.0%	24
Brownington	8	36.3%	14	63.6%	0	0.0%	22
Charleston	9	37.5%	15	62.5%	0	0.0%	24
Coventry	4	44.4%	5	55.5%	0	0.0%	9
Craftsbury	18	22.5%	62	77.5%	0	0.0%	80
Derby	60	43.4%	78	56.5%	0	0.0%	138
Glover	16	35.5%	29	64.4%	0	0.0%	45
Greensboro	7	12.9%	47	87.0%	0	0.0%	54
Holland	6	42.8%	8	57.1%	0	0.0%	14
Irasburg	13	54.1%	10	41.6%	1	4.1%	24
Jay	3	30.0%	7	70.0%	0	0.0%	10
Lowell	18	75.0%	6	25.0%	0	0.0%	24
Morgan	6	35.2%	11	64.7%	0	0.0%	17
Newport City	33	42.8%	43	55.8%	1	1.3%	77
Newport Town	10	66.6%	5	33.3%	0	0.0%	15
Troy	9	42.8%	12	57.1%	0	0.0%	21
Westfield	10	62.5%	6	37.5%	0	0.0%	16
Westmore	3	27.2%	8	72.7%	0	0.0%	11
County Totals	266	38.4%	424	61.2%	2	0.2%	692

For State Treasurer | Rutland County | 2002 DEMOCRATIC PRIMARY

Town Name	FLANAGAN-D		SPAULDING-D		Write-Ins		Town Total
Benson	10	34.4%	19	65.5%	0	0.0%	29
Brandon	133	45.8%	157	54.1%	0	0.0%	290
Castleton	21	36.2%	37	63.7%	0	0.0%	58
Chittenden	16	45.7%	19	54.2%	0	0.0%	35
Clarendon	10	24.3%	31	75.6%	0	0.0%	41
Danby	16	64.0%	9	36.0%	0	0.0%	25
Fair Haven	14	48.2%	15	51.7%	0	0.0%	29
Hubbardton	1	10.0%	9	90.0%	0	0.0%	10
Ira 1-1	9	64.2%	5	35.7%	0	0.0%	14
Ira 1-2	0	0.0%	0	0.0%	0	0.0%	0
Killington	15	40.5%	22	59.4%	0	0.0%	37
Mendon	8	30.7%	18	69.2%	0	0.0%	26
Middletown Springs	13	36.1%	23	63.8%	0	0.0%	36
Mount Holly	22	43.1%	29	56.8%	0	0.0%	51
Mount Tabor	4	44.4%	5	55.5%	0	0.0%	9
Pawlet	15	34.8%	28	65.1%	0	0.0%	43
Pittsfield	5	31.2%	11	68.7%	0	0.0%	16
Pittsford	24	36.9%	41	63.0%	0	0.0%	65
Poultney	19	35.8%	34	64.1%	0	0.0%	53
Proctor	13	33.3%	26	66.6%	0	0.0%	39
Rutland City 5-1	65	34.7%	122	65.2%	0	0.0%	187
Rutland City 5-2	68	53.1%	58	45.3%	2	1.5%	128
Rutland City 5-3	42	48.2%	45	51.7%	0	0.0%	87
Rutland City 5-4	51	45.5%	61	54.4%	0	0.0%	112

For State Treasurer | Rutland County | 2002 DEMOCRATIC PRIMARY

Town Name	FLANAGAN-D		SPAULDING-D		Write-Ins		Town Total
Rutland Town	59	33.9%	115	66.0%	0	0.0%	174
Shrewsbury	15	35.7%	27	64.2%	0	0.0%	42
Sudbury	14	56.0%	11	44.0%	0	0.0%	25
Tinmouth	14	32.5%	29	67.4%	0	0.0%	43
Wallingford	25	32.4%	52	67.5%	0	0.0%	77
Wells	6	37.5%	10	62.5%	0	0.0%	16
West Haven	1	16.6%	5	83.3%	0	0.0%	6
West Rutland	14	40.0%	20	57.1%	1	2.8%	35
County Totals	742	40.3%	1093	59.4%	3	0.1%	1838

For State Treasurer | Washington County | 2002 DEMOCRATIC PRIMARY

Town Name	FLANAGAN-D		SPAULDING-D		Write-Ins		Town Total
Barre City 3-1	28	15.6%	149	83.2%	2	1.1%	179
Barre City 3-2	20	15.2%	109	83.2%	2	1.5%	131
Barre City 3-3	0	0.0%	26	100.0%	0	0.0%	26
Barre Town	59	14.6%	343	84.9%	2	0.5%	404
Berlin	17	12.9%	113	86.2%	1	0.7%	131
Cabot	12	22.6%	41	77.3%	0	0.0%	53
Calais	26	14.5%	153	85.4%	0	0.0%	179
Duxbury	13	17.8%	60	82.1%	0	0.0%	73
East Montpelier	20	9.2%	197	90.7%	0	0.0%	217
Fayston	12	19.0%	51	80.9%	0	0.0%	63
Marshfield	21	23.0%	70	76.9%	0	0.0%	91
Middlesex	14	8.7%	146	91.2%	0	0.0%	160
Montpelier	101	9.6%	940	90.1%	2	0.1%	1043
Moretown	18	14.6%	105	85.3%	0	0.0%	123
Northfield	39	15.8%	207	84.1%	0	0.0%	246
Plainfield	17	15.4%	93	84.5%	0	0.0%	110
Roxbury	4	10.5%	34	89.4%	0	0.0%	38
Waitsfield	12	13.7%	75	86.2%	0	0.0%	87
Warren	20	25.6%	58	74.3%	0	0.0%	78
Waterbury	22	7.8%	257	92.1%	0	0.0%	279
Woodbury	17	32.0%	36	67.9%	0	0.0%	53
Worcester	19	20.8%	72	79.1%	0	0.0%	91
County Totals	511	13.2%	3335	86.5%	9	0.2%	3855

For State Treasurer Windham County 2002 DEMOCRATIC PRIMARY

Town Name	FLANAGAN-D		SPAULDING-D		Write-Ins		Town Total
Athens	20	80.0%	5	20.0%	0	0.0%	25
Brattleboro 3-1	148	38.6%	235	61.3%	0	0.0%	383
Brattleboro 3-2	185	51.2%	176	48.7%	0	0.0%	361
Brattleboro 3-3	158	39.9%	236	59.6%	2	0.5%	396
Brookline	21	55.2%	17	44.7%	0	0.0%	38
Dover	20	64.5%	11	35.4%	0	0.0%	31
Dummerston	101	43.3%	131	56.2%	1	0.4%	233
Grafton	27	50.0%	26	48.1%	1	1.8%	54
Guilford	75	44.6%	93	55.3%	0	0.0%	168
Halifax	20	46.5%	23	53.4%	0	0.0%	43
Jamaica	34	47.8%	37	52.1%	0	0.0%	71
Londonderry	21	46.6%	24	53.3%	0	0.0%	45
Marlboro	55	48.6%	58	51.3%	0	0.0%	113
Newfane	105	51.2%	97	47.3%	3	1.4%	205
Putney	132	45.8%	155	53.8%	1	0.3%	288
Rockingham	292	50.7%	281	48.8%	2	0.3%	575
Stratton	1	25.0%	3	75.0%	0	0.0%	4
Townshend	60	51.7%	56	48.2%	0	0.0%	116
Vernon	35	44.3%	43	54.4%	1	1.2%	79
Wardsboro	29	51.7%	27	48.2%	0	0.0%	56
Westminster W-4	13	61.9%	8	38.1%	0	0.0%	21
Westminster W-5	186	52.6%	166	47.0%	1	0.2%	353
Whitingham	13	39.3%	20	60.6%	0	0.0%	33
Wilmington	32	45.7%	38	54.2%	0	0.0%	70
Windham	22	73.3%	8	26.6%	0	0.0%	30
County Totals	1805	47.6%	1974	52.0%	12	0.3%	3791

For State Treasurer — Windsor County — 2002 DEMOCRATIC PRIMARY

Town Name	FLANAGAN-D		SPAULDING-D		Write-Ins		Town Total
Andover	8	42.1%	11	57.8%	0	0.0%	19
Baltimore	6	66.6%	3	33.3%	0	0.0%	9
Barnard	12	29.2%	29	70.7%	0	0.0%	41
Bethel	27	31.7%	58	68.2%	0	0.0%	85
Bridgewater	18	40.0%	27	60.0%	0	0.0%	45
Cavendish	19	43.1%	25	56.8%	0	0.0%	44
Chester	33	34.3%	63	65.6%	0	0.0%	96
Hartford 6-1	78	49.0%	80	50.3%	1	0.6%	159
Hartford 6-2	325	53.5%	281	46.2%	1	0.1%	607
Hartland	89	40.4%	129	58.6%	2	0.9%	220
Ludlow	22	42.3%	30	57.6%	0	0.0%	52
Norwich	189	37.2%	319	62.8%	0	0.0%	508
Plymouth	6	54.5%	5	45.4%	0	0.0%	11
Pomfret	21	26.5%	58	73.4%	0	0.0%	79
Reading	16	66.6%	8	33.3%	0	0.0%	24
Rochester	23	29.8%	54	70.1%	0	0.0%	77
Royalton	117	40.7%	170	59.2%	0	0.0%	287
Sharon	32	39.0%	50	60.9%	0	0.0%	82
Springfield 1-1	4	30.7%	9	69.2%	0	0.0%	13
Springfield 1-2	533	46.8%	606	53.2%	0	0.0%	1139
Stockbridge	8	33.3%	16	66.6%	0	0.0%	24
Weathersfield	64	44.4%	80	55.5%	0	0.0%	144
Weston	10	26.3%	28	73.6%	0	0.0%	38
West Windsor	15	35.7%	27	64.2%	0	0.0%	42
Windsor	91	51.7%	84	47.7%	1	0.5%	176
Woodstock	99	35.3%	180	64.2%	1	0.3%	280
County Totals	1865	43.3%	2430	56.5%	6	0.1%	4301

For State Treasurer | Summary Results by County | 2002 DEMOCRATIC PRIMARY

County Name	FLANAGAN-D		SPAULDING-D		Write-Ins		Town Total
Addison County	418	27.5%	1103	72.5%	0	0.0%	1521
Bennington County	500	42.2%	676	57.1%	8	0.7%	1184
Caledonia County	236	28.3%	597	71.6%	1	0.1%	834
Chittenden County	1468	26.1%	4149	73.7%	14	0.2%	5631
Essex County	71	50.7%	68	48.6%	1	0.7%	140
Franklin County	572	35.4%	1040	64.3%	6	0.4%	1618
Grand Isle County	446	43.8%	457	44.8%	116	11.4%	1019
Lamoille County	250	28.4%	630	71.6%	0	0.0%	880
Orange County	470	29.7%	1114	70.3%	0	0.0%	1584
Orleans County	266	38.4%	424	61.3%	2	0.3%	692
Rutland County	742	40.4%	1093	59.5%	3	0.2%	1838
Washington County	511	13.3%	3335	86.5%	9	0.2%	3855
Windham County	1805	47.6%	1974	52.1%	12	0.3%	3791
Windsor County	1865	43.4%	2430	56.5%	6	0.1%	4301
State Totals	9620	33.3%	19090	66.1%	178	0.6%	28888

For Governor Addison County 2002 PROGRESSIVE PRIMARY

Town Name	BADAMO-P		DIAMONDSTONE-P		Write-Ins		Town Total
Addison	1	100.0%	0	0.0%	0	0.0%	1
Bridport	2	100.0%	0	0.0%	0	0.0%	2
Bristol	5	41.6%	3	25.0%	4	33.3%	12
Cornwall	2	66.6%	0	0.0%	1	33.3%	3
Ferrisburgh	2	66.6%	0	0.0%	1	33.3%	3
Goshen	2	100.0%	0	0.0%	0	0.0%	2
Granville	2	100.0%	0	0.0%	0	0.0%	2
Hancock	0	0.0%	0	0.0%	1	100.0%	1
Leicester	1	100.0%	0	0.0%	0	0.0%	1
Lincoln	2	50.0%	2	50.0%	0	0.0%	4
Middlebury	12	42.8%	7	25.0%	9	32.1%	28
Monkton	3	50.0%	0	0.0%	3	50.0%	6
New Haven	3	33.3%	3	33.3%	3	33.3%	9
Orwell	0	0.0%	2	100.0%	0	0.0%	2
Panton	2	40.0%	0	0.0%	3	60.0%	5
Ripton	0	0.0%	1	100.0%	0	0.0%	1
Salisbury	1	25.0%	1	25.0%	2	50.0%	4
Shoreham	0	0.0%	0	0.0%	0	0.0%	0
Starksboro	3	75.0%	1	25.0%	0	0.0%	4
Vergennes	0	0.0%	0	0.0%	1	100.0%	1
Waltham	1	100.0%	0	0.0%	0	0.0%	1
Weybridge	7	87.5%	0	0.0%	1	12.5%	8
Whiting	1	100.0%	0	0.0%	0	0.0%	1
County Totals	52	51.4%	20	19.8%	29	28.7%	101

For Governor Bennington County 2002 PROGRESSIVE PRIMARY

Town Name	BADAMO-P		DIAMONDSTONE-P		Write-Ins		Town Total
Arlington	2	28.5%	4	57.1%	1	14.2%	7
Bennington 2-1	3	23.0%	7	53.8%	3	23.0%	13
Bennington 2-2	2	50.0%	2	50.0%	0	0.0%	4
Bennington 2-1 NB	1	20.0%	0	0.0%	4	80.0%	5
Dorset	0	0.0%	1	100.0%	0	0.0%	1
Landgrove	2	40.0%	3	60.0%	0	0.0%	5
Manchester	2	50.0%	1	25.0%	1	25.0%	4
Peru	0	0.0%	1	50.0%	1	50.0%	2
Pownal	1	25.0%	3	75.0%	0	0.0%	4
Readsboro	0	0.0%	0	0.0%	0	0.0%	0
Rupert Benn-5	2	66.6%	1	33.3%	0	0.0%	3
Rupert Rutland-8	4	80.0%	1	20.0%	0	0.0%	5
Sandgate	0	0.0%	0	0.0%	0	0.0%	0
Searsburg	0	0.0%	1	100.0%	0	0.0%	1
Shaftsbury	4	66.6%	0	0.0%	2	33.3%	6
Stamford	0	0.0%	0	0.0%	0	0.0%	0
Sunderland	0	0.0%	1	100.0%	0	0.0%	1
Winhall	0	0.0%	0	0.0%	0	0.0%	0
Woodford	0	0.0%	0	0.0%	0	0.0%	0
County Totals	23	37.7%	26	42.6%	12	19.6%	61

For Governor Caledonia County 2002 PROGRESSIVE PRIMARY

Town Name	BADAMO-P		DIAMONDSTONE-P		Write-Ins		Town Total
Barnet	1	25.0%	0	0.0%	3	75.0%	4
Burke	0	0.0%	1	100.0%	0	0.0%	1
Danville	3	100.0%	0	0.0%	0	0.0%	3
Groton	1	25.0%	2	50.0%	1	25.0%	4
Hardwick	10	45.4%	11	50.0%	1	4.5%	22
Kirby	3	60.0%	2	40.0%	0	0.0%	5
Lyndon	1	33.3%	1	33.3%	1	33.3%	3
Newark	0	0.0%	2	100.0%	0	0.0%	2
Peacham	6	100.0%	0	0.0%	0	0.0%	6
Ryegate	2	50.0%	1	25.0%	1	25.0%	4
St. Johnsbury	4	44.4%	4	44.4%	1	11.1%	9
Sheffield	1	100.0%	0	0.0%	0	0.0%	1
Stannard	0	0.0%	0	0.0%	1	100.0%	1
Sutton	0	0.0%	1	100.0%	0	0.0%	1
Walden	3	50.0%	3	50.0%	0	0.0%	6
Waterford	2	66.6%	1	33.3%	0	0.0%	3
Wheelock	0	0.0%	2	66.6%	1	33.3%	3
County Totals	37	47.4%	31	39.7%	10	12.8%	78

For Governor Chittenden County 2002 PROGRESSIVE PRIMARY

Town Name	BADAMO-P		DIAMONDSTONE-P		Write-Ins		Town Total
Bolton	2	50.0%	2	50.0%	0	0.0%	4
Burlington 3-4 W1	11	28.9%	4	10.5%	23	60.5%	38
Burlington 3-6 W1	6	60.0%	0	0.0%	4	40.0%	10
Burlington 3-2 W2	4	57.1%	0	0.0%	3	42.8%	7
Burlington 3-3 W2	7	50.0%	2	14.2%	5	35.7%	14
Burlington 3-4 W2	5	22.7%	5	22.7%	12	54.5%	22
Burlington 3-2 W3	1	25.0%	0	0.0%	3	75.0%	4
Burlington 3-3 W3	23	43.4%	5	9.4%	25	47.1%	53
Burlington 3-1 W4	11	68.7%	0	0.0%	5	31.2%	16
Burlington 3-2 W4	3	75.0%	0	0.0%	1	25.0%	4
Burlington 3-3 W5	0	0.0%	1	50.0%	1	50.0%	2
Burlington 3-5 W5	12	46.1%	3	11.5%	11	42.3%	26
Burlington 3-3 W6	2	100.0%	0	0.0%	0	0.0%	2
Burlington 3-4 W6	2	50.0%	0	0.0%	2	50.0%	4
Burlington 3-5 W6	21	65.6%	3	9.3%	8	25.0%	32
Burlington 3-1 W7	2	25.0%	1	12.5%	5	62.5%	8
Burlington 3-2 W7	10	66.6%	2	13.3%	3	20.0%	15
Burlington 3-3 W7	2	50.0%	1	25.0%	1	25.0%	4
Charlotte	7	58.3%	0	0.0%	5	41.6%	12
Colchester 7-1	12	52.1%	8	34.7%	3	13.0%	23
Colchester 7-2	8	61.5%	2	15.3%	3	23.0%	13
Essex 6-1	8	61.5%	1	7.6%	4	30.7%	13
Essex 6-2	9	75.0%	1	8.3%	2	16.6%	12
Essex 6-3	2	100.0%	0	0.0%	0	0.0%	2

For Governor Chittenden County 2002 PROGRESSIVE PRIMARY

Town Name	BADAMO-P		DIAMONDSTONE-P		Write-Ins		Town Total
Hinesburg 1-1	8	61.5%	1	7.6%	4	30.7%	13
Hinesburg 1-2	0	0.0%	0	0.0%	0	0.0%	0
Huntington	5	55.5%	2	22.2%	2	22.2%	9
Jericho	3	33.3%	2	22.2%	4	44.4%	9
Milton Ch-9	8	72.7%	1	9.0%	2	18.1%	11
Milton GI-C 1-1	1	100.0%	0	0.0%	0	0.0%	1
Richmond	5	41.6%	1	8.3%	6	50.0%	12
St. George	0	0.0%	0	0.0%	1	100.0%	1
Shelburne 5-1	8	66.6%	2	16.6%	2	16.6%	12
Shelburne 5-2	2	50.0%	2	50.0%	0	0.0%	4
South Burlington 3-7	16	80.0%	0	0.0%	4	20.0%	20
South Burlington 3-8	16	80.0%	1	5.0%	3	15.0%	20
South Burlington 3-9	4	57.1%	2	28.5%	1	14.2%	7
South Burlington 3-10	7	77.7%	1	11.1%	1	11.1%	9
Underhill	6	37.5%	0	0.0%	10	62.5%	16
Westford	8	72.7%	1	9.0%	2	18.1%	11
Williston	12	60.0%	1	5.0%	7	35.0%	20
Winooski	2	22.2%	3	33.3%	4	44.4%	9
County Totals	281	53.6%	61	11.6%	182	34.7%	524

For Governor Essex County 2002 PROGRESSIVE PRIMARY

Town Name	BADAMO-P		DIAMONDSTONE-P		Write-Ins		Town Total
Bloomfield	0	0.0%	0	0.0%	0	0.0%	0
Brighton	2	66.6%	1	33.3%	0	0.0%	3
Brunswick	0	0.0%	0	0.0%	0	0.0%	0
Canaan	0	0.0%	1	100.0%	0	0.0%	1
Concord	1	100.0%	0	0.0%	0	0.0%	1
East Haven	0	0.0%	0	0.0%	0	0.0%	0
Granby	0	0.0%	0	0.0%	0	0.0%	0
Guildhall	2	100.0%	0	0.0%	0	0.0%	2
Lemington	0	0.0%	0	0.0%	0	0.0%	0
Lunenburg	0	0.0%	0	0.0%	0	0.0%	0
Maidstone	1	100.0%	0	0.0%	0	0.0%	1
Norton	0	0.0%	0	0.0%	0	0.0%	0
Victory	0	0.0%	0	0.0%	0	0.0%	0
County Totals	6	75.0%	2	25.0%	0	0.0%	8

For Governor Franklin County 2002 PROGRESSIVE PRIMARY

Town Name	BADAMO-P		DIAMONDSTONE-P		Write-Ins		Town Total
Bakersfield	2	50.0%	0	0.0%	2	50.0%	4
Berkshire	0	0.0%	1	100.0%	0	0.0%	1
Enosburg	2	33.3%	3	50.0%	1	16.6%	6
Fairfax	1	20.0%	1	20.0%	3	60.0%	5
Fairfield	0	0.0%	0	0.0%	2	100.0%	2
Fletcher	2	100.0%	0	0.0%	0	0.0%	2
Franklin	0	0.0%	0	0.0%	0	0.0%	0
Georgia	2	66.6%	1	33.3%	0	0.0%	3
Highgate	5	62.5%	2	25.0%	1	12.5%	8
Montgomery	2	40.0%	1	20.0%	2	40.0%	5
Richford	1	50.0%	1	50.0%	0	0.0%	2
St. Albans City	6	66.6%	3	33.3%	0	0.0%	9
St. Albans Town	3	42.8%	4	57.1%	0	0.0%	7
Sheldon	0	0.0%	0	0.0%	0	0.0%	0
Swanton	6	54.5%	5	45.4%	0	0.0%	11
County Totals	32	49.2%	22	33.8%	11	16.9%	65

For Governor Grand Isle County 2002 PROGRESSIVE PRIMARY

Town Name	BADAMO-P		DIAMONDSTONE-P		Write-Ins		Town Total
Alburg	0	0.0%	0	0.0%	0	0.0%	0
Grand Isle	3	37.5%	3	37.5%	2	25.0%	8
Isle LaMotte	1	50.0%	0	0.0%	1	50.0%	2
North Hero	2	50.0%	1	25.0%	1	25.0%	4
South Hero	1	33.3%	1	33.3%	1	33.3%	3
County Totals	7	41.1%	5	29.4%	5	29.4%	17

For Governor | Lamoille County | 2002 PROGRESSIVE PRIMARY

Town Name	BADAMO-P		DIAMONDSTONE-P		Write-Ins		Town Total
Belvidere	0	0.0%	0	0.0%	0	0.0%	0
Cambridge	1	33.3%	1	33.3%	1	33.3%	3
Eden	2	50.0%	1	25.0%	1	25.0%	4
Elmore	0	0.0%	0	0.0%	0	0.0%	0
Hyde Park	3	50.0%	0	0.0%	3	50.0%	6
Johnson	3	25.0%	4	33.3%	5	41.6%	12
Morristown	6	75.0%	0	0.0%	2	25.0%	8
Stowe	2	66.6%	0	0.0%	1	33.3%	3
Waterville	2	100.0%	0	0.0%	0	0.0%	2
Wolcott	1	100.0%	0	0.0%	0	0.0%	1
County Totals	20	51.2%	6	15.3%	13	33.3%	39

For Governor Orange County 2002 PROGRESSIVE PRIMARY

Town Name	BADAMO-P		DIAMONDSTONE-P		Write-Ins		Town Total
Bradford	3	60.0%	2	40.0%	0	0.0%	5
Braintree	0	0.0%	1	50.0%	1	50.0%	2
Brookfield	1	33.3%	0	0.0%	2	66.6%	3
Chelsea	2	66.6%	1	33.3%	0	0.0%	3
Corinth	0	0.0%	2	100.0%	0	0.0%	2
Fairlee	0	0.0%	0	0.0%	0	0.0%	0
Newbury Twn Of. Bld.	1	16.6%	5	83.3%	0	0.0%	6
Newbury Townhouse	1	100.0%	0	0.0%	0	0.0%	1
Newbury Wells River	1	50.0%	1	50.0%	0	0.0%	2
Orange	0	0.0%	0	0.0%	0	0.0%	0
Randolph Chandler	3	50.0%	1	16.6%	2	33.3%	6
Strafford	3	42.8%	1	14.2%	3	42.8%	7
Thetford	6	60.0%	4	40.0%	0	0.0%	10
Topsham	0	0.0%	3	100.0%	0	0.0%	3
Tunbridge	2	66.6%	1	33.3%	0	0.0%	3
Vershire	2	100.0%	0	0.0%	0	0.0%	2
Washington	2	100.0%	0	0.0%	0	0.0%	2
West Fairlee	2	50.0%	2	50.0%	0	0.0%	4
Williamstown	4	80.0%	0	0.0%	1	20.0%	5
County Totals	33	50.0%	24	36.3%	9	13.6%	66

For Governor Orleans County 2002 PROGRESSIVE PRIMARY

Town Name	BADAMO-P		DIAMONDSTONE-P		Write-Ins		Town Total
Albany	0	0.0%	0	0.0%	0	0.0%	0
Barton Mem. Bldg.	1	50.0%	0	0.0%	1	50.0%	2
Barton Orleans	1	50.0%	1	50.0%	0	0.0%	2
Brownington	3	75.0%	1	25.0%	0	0.0%	4
Charleston	0	0.0%	2	66.6%	1	33.3%	3
Coventry	0	0.0%	0	0.0%	0	0.0%	0
Craftsbury	1	20.0%	1	20.0%	3	60.0%	5
Derby	3	37.5%	4	50.0%	1	12.5%	8
Glover	1	20.0%	1	20.0%	3	60.0%	5
Greensboro	2	33.3%	3	50.0%	1	16.6%	6
Holland	0	0.0%	0	0.0%	0	0.0%	0
Irasburg	1	50.0%	0	0.0%	1	50.0%	2
Jay	0	0.0%	0	0.0%	1	100.0%	1
Lowell	1	50.0%	0	0.0%	1	50.0%	2
Morgan	0	0.0%	1	100.0%	0	0.0%	1
Newport City	5	55.5%	3	33.3%	1	11.1%	9
Newport Town	1	25.0%	1	25.0%	2	50.0%	4
Troy	0	0.0%	0	0.0%	0	0.0%	0
Westfield	2	40.0%	1	20.0%	2	40.0%	5
Westmore	1	100.0%	0	0.0%	0	0.0%	1
County Totals	23	38.3%	19	31.6%	18	30.0%	60

For Governor Rutland County 2002 PROGRESSIVE PRIMARY

Town Name	BADAMO-P		DIAMONDSTONE-P		Write-Ins		Town Total
Benson	1	25.0%	1	25.0%	2	50.0%	4
Brandon	12	60.0%	8	40.0%	0	0.0%	20
Castleton	3	60.0%	2	40.0%	0	0.0%	5
Chittenden	2	50.0%	2	50.0%	0	0.0%	4
Clarendon	4	80.0%	1	20.0%	0	0.0%	5
Danby	0	0.0%	1	100.0%	0	0.0%	1
Fair Haven	2	50.0%	2	50.0%	0	0.0%	4
Hubbardton	1	100.0%	0	0.0%	0	0.0%	1
Ira 1-1	0	0.0%	0	0.0%	0	0.0%	0
Ira 1-2	0	0.0%	0	0.0%	0	0.0%	0
Killington	1	50.0%	1	50.0%	0	0.0%	2
Mendon	3	100.0%	0	0.0%	0	0.0%	3
Middletown Springs	1	12.5%	1	12.5%	6	75.0%	8
Mount Holly	2	40.0%	2	40.0%	1	20.0%	5
Mount Tabor	2	66.6%	1	33.3%	0	0.0%	3
Pawlet	0	0.0%	0	0.0%	0	0.0%	0
Pittsfield	0	0.0%	1	50.0%	1	50.0%	2
Pittsford	4	80.0%	1	20.0%	0	0.0%	5
Poultney	0	0.0%	0	0.0%	0	0.0%	0
Proctor	1	50.0%	0	0.0%	1	50.0%	2
Rutland City 5-1	2	50.0%	0	0.0%	2	50.0%	4
Rutland City 5-2	4	50.0%	1	12.5%	3	37.5%	8
Rutland City 5-3	0	0.0%	2	50.0%	2	50.0%	4
Rutland City 5-4	6	60.0%	3	30.0%	1	10.0%	10

For Governor Rutland County 2002 PROGRESSIVE PRIMARY

Town Name	BADAMO-P		DIAMONDSTONE-P		Write-Ins		Town Total
Rutland Town	0	0.0%	2	50.0%	2	50.0%	4
Shrewsbury	0	0.0%	0	0.0%	4	100.0%	4
Sudbury	0	0.0%	0	0.0%	0	0.0%	0
Tinmouth	0	0.0%	0	0.0%	0	0.0%	0
Wallingford	2	100.0%	0	0.0%	0	0.0%	2
Wells	0	0.0%	4	100.0%	0	0.0%	4
West Haven	0	0.0%	0	0.0%	0	0.0%	0
West Rutland	3	100.0%	0	0.0%	0	0.0%	3
County Totals	56	47.8%	36	30.7%	25	21.3%	117

For Governor Washington County 2002 PROGRESSIVE PRIMARY

Town Name	BADAMO-P		DIAMONDSTONE-P		Write-Ins		Town Total
Barre City 3-1	6	40.0%	4	26.6%	5	33.3%	15
Barre City 3-2	5	55.5%	1	11.1%	3	33.3%	9
Barre City 3-3	0	0.0%	0	0.0%	1	100.0%	1
Barre Town	4	57.1%	1	14.2%	2	28.5%	7
Berlin	0	0.0%	0	0.0%	0	0.0%	0
Cabot	1	12.5%	2	25.0%	5	62.5%	8
Calais	3	42.8%	1	14.2%	3	42.8%	7
Duxbury	3	75.0%	1	25.0%	0	0.0%	4
East Montpelier	2	18.1%	2	18.1%	7	63.6%	11
Fayston	5	83.3%	1	16.6%	0	0.0%	6
Marshfield	6	40.0%	1	6.6%	8	53.3%	15
Middlesex	5	29.4%	2	11.7%	10	58.8%	17
Montpelier	49	61.2%	7	8.7%	24	30.0%	80
Moretown	1	14.2%	4	57.1%	2	28.5%	7
Northfield	5	55.5%	2	22.2%	2	22.2%	9
Plainfield	4	44.4%	3	33.3%	2	22.2%	9
Roxbury	2	33.3%	3	50.0%	1	16.6%	6
Waitsfield	8	72.7%	0	0.0%	3	27.2%	11
Warren	5	50.0%	2	20.0%	3	30.0%	10
Waterbury	8	57.1%	2	14.2%	4	28.5%	14
Woodbury	5	55.5%	1	11.1%	3	33.3%	9
Worcester	5	71.4%	0	0.0%	2	28.5%	7
County Totals	132	50.3%	40	15.2%	90	34.3%	262

For Governor Windham County 2002 PROGRESSIVE PRIMARY

Town Name	BADAMO-P		DIAMONDSTONE-P		Write-Ins		Town Total
Athens	0	0.0%	0	0.0%	0	0.0%	0
Brattleboro 3-1	19	76.0%	4	16.0%	2	8.0%	25
Brattleboro 3-2	17	80.9%	3	14.2%	1	4.7%	21
Brattleboro 3-3	27	71.0%	5	13.1%	6	15.7%	38
Brookline	0	0.0%	1	100.0%	0	0.0%	1
Dover	3	75.0%	1	25.0%	0	0.0%	4
Dummerston	4	100.0%	0	0.0%	0	0.0%	4
Grafton	0	0.0%	3	100.0%	0	0.0%	3
Guilford	11	100.0%	0	0.0%	0	0.0%	11
Halifax	1	100.0%	0	0.0%	0	0.0%	1
Jamaica	6	54.5%	5	45.4%	0	0.0%	11
Londonderry	0	0.0%	4	100.0%	0	0.0%	4
Marlboro	21	70.0%	3	10.0%	6	20.0%	30
Newfane	5	45.4%	4	36.3%	2	18.1%	11
Putney	12	70.5%	4	23.5%	1	5.8%	17
Rockingham	4	40.0%	4	40.0%	2	20.0%	10
Stratton	0	0.0%	1	100.0%	0	0.0%	1
Townshend	0	0.0%	3	100.0%	0	0.0%	3
Vernon	0	0.0%	0	0.0%	1	100.0%	1
Wardsboro	0	0.0%	0	0.0%	1	100.0%	1
Westminster W-4	1	50.0%	0	0.0%	1	50.0%	2
Westminster W-5	6	33.3%	9	50.0%	3	16.6%	18
Whitingham	1	100.0%	0	0.0%	0	0.0%	1
Wilmington	4	50.0%	3	37.5%	1	12.5%	8
Windham	0	0.0%	0	0.0%	0	0.0%	0
County Totals	142	62.8%	57	25.2%	27	11.9%	226

For Governor — Windsor County — 2002 PROGRESSIVE PRIMARY

Town Name	BADAMO-P		DIAMONDSTONE-P		Write-Ins		Town Total
Andover	2	100.0%	0	0.0%	0	0.0%	2
Baltimore	0	0.0%	0	0.0%	1	100.0%	1
Barnard	2	50.0%	2	50.0%	0	0.0%	4
Bethel	1	100.0%	0	0.0%	0	0.0%	1
Bridgewater	4	66.6%	1	16.6%	1	16.6%	6
Cavendish	1	50.0%	0	0.0%	1	50.0%	2
Chester	4	80.0%	1	20.0%	0	0.0%	5
Hartford 6-1	1	50.0%	1	50.0%	0	0.0%	2
Hartford 6-2	8	36.3%	13	59.0%	1	4.5%	22
Hartland	3	100.0%	0	0.0%	0	0.0%	3
Ludlow	1	100.0%	0	0.0%	0	0.0%	1
Norwich	9	69.2%	2	15.3%	2	15.3%	13
Plymouth	0	0.0%	2	100.0%	0	0.0%	2
Pomfret	0	0.0%	0	0.0%	0	0.0%	0
Reading	1	50.0%	1	50.0%	0	0.0%	2
Rochester	7	58.3%	3	25.0%	2	16.6%	12
Royalton	2	40.0%	1	20.0%	2	40.0%	5
Sharon	0	0.0%	1	100.0%	0	0.0%	1
Springfield 1-1	0	0.0%	0	0.0%	0	0.0%	0
Springfield 1-2	25	48.0%	27	51.9%	0	0.0%	52
Stockbridge	0	0.0%	2	100.0%	0	0.0%	2
Weathersfield	3	50.0%	0	0.0%	3	50.0%	6
Weston	2	66.6%	1	33.3%	0	0.0%	3
West Windsor	1	50.0%	1	50.0%	0	0.0%	2
Windsor	2	50.0%	1	25.0%	1	25.0%	4
Woodstock	8	72.7%	3	27.2%	0	0.0%	11
County Totals	87	53.0%	63	38.4%	14	8.5%	164

For Governor Summary Results by County 2002 PROGRESSIVE PRIMARY

Town Name	BADAMO-P		DIAMONDSTONE-P		Write-Ins		Town Total
Addison County	52	51.5%	20	19.8%	29	28.7%	101
Bennington County	23	37.7%	26	42.6%	12	19.7%	61
Caledonia County	37	47.4%	31	39.7%	10	12.8%	78
Chittenden County	281	53.6%	61	11.6%	182	34.7%	524
Essex County	6	75.0%	2	25.0%	0	0.0%	8
Franklin County	32	49.2%	22	33.8%	11	16.9%	65
Grand Isle County	7	41.2%	5	29.4%	5	29.4%	17
Lamoille County	20	51.3%	6	15.4%	13	33.3%	39
Orange County	33	50.0%	24	36.4%	9	13.6%	66
Orleans County	23	38.3%	19	31.7%	18	30.0%	60
Rutland County	56	47.9%	36	30.8%	25	21.4%	117
Washington County	132	50.4%	40	15.3%	90	34.4%	262
Windham County	142	62.8%	57	25.2%	27	11.9%	226
Windsor County	87	53.0%	63	38.4%	14	8.5%	164
State Totals	931	52.1%	412	23.0%	445	24.9%	1788

For Attorney General Addison County 2002 PROGRESSIVE PRIMARY

Town Name	Cindy Hill		Boots Wardinski		Write-Ins		Town Total
Addison	1	100.0%	0	0.0%	0	0.0%	1
Bridport	2	50.0%	1	25.0%	0	0.0%	4
Bristol	9	64.3%	2	14.3%	0	0.0%	14
Cornwall	3	75.0%	0	0.0%	1	25.0%	4
Ferrisburgh	3	50.0%	1	16.7%	0	0.0%	6
Goshen	2	66.7%	0	0.0%	0	0.0%	3
Granville	2	100.0%	0	0.0%	0	0.0%	2
Hancock	2	100.0%	0	0.0%	0	0.0%	2
Leicester	0	0.0%	0	0.0%	0	0.0%	3
Lincoln	2	40.0%	0	0.0%	0	0.0%	5
Middlebury	20	64.5%	4	12.9%	2	6.5%	31
Monkton	7	77.8%	0	0.0%	0	0.0%	9
New Haven	6	50.0%	3	25.0%	0	0.0%	12
Orwell	1	33.3%	2	66.7%	0	0.0%	3
Panton	2	100.0%	0	0.0%	0	0.0%	2
Ripton	1	100.0%	0	0.0%	0	0.0%	1
Salisbury	2	66.7%	0	0.0%	0	0.0%	3
Shoreham	0	0.0%	0	0.0%	0	0.0%	0
Starksboro	0	0.0%	3	60.0%	0	0.0%	5
Vergennes	0	0.0%	0	0.0%	0	0.0%	3
Waltham	2	100.0%	0	0.0%	0	0.0%	2
Weybridge	5	55.6%	2	22.2%	0	0.0%	9
Whiting	0	0.0%	1	100.0%	0	0.0%	1
County Totals	72	57.6%	19	15.2%	3	2.4%	125

For Attorney General Bennington County 2002 PROGRESSIVE PRIMARY

Town Name	Cindy Hill		Boots Wardinski		Write-Ins		Town Total
Arlington	4	50.0%	0	0.0%	0	0.0%	8
Bennington 2-1	12	75.0%	1	6.3%	1	6.3%	16
Bennington 2-2	3	50.0%	1	16.7%	0	0.0%	6
Bennington 2-1 NB	4	66.7%	0	0.0%	0	0.0%	6
Dorset	0	0.0%	1	100.0%	0	0.0%	1
Landgrove	6	50.0%	0	0.0%	0	0.0%	12
Manchester	2	50.0%	1	25.0%	0	0.0%	4
Peru	3	100.0%	0	0.0%	0	0.0%	3
Pownal	2	50.0%	0	0.0%	0	0.0%	4
Readsboro	0	0.0%	0	0.0%	0	0.0%	0
Rupert Benn-5	3	75.0%	0	0.0%	0	0.0%	4
Rupert Rutland-8	2	33.3%	3	50.0%	0	0.0%	6
Sandgate	0	0.0%	0	0.0%	0	0.0%	0
Searsburg	1	100.0%	0	0.0%	0	0.0%	1
Shaftsbury	6	54.5%	0	0.0%	1	9.1%	11
Stamford	0	0.0%	0	0.0%	0	0.0%	0
Sunderland	1	100.0%	0	0.0%	0	0.0%	1
Winhall	0	0.0%	0	0.0%	0	0.0%	1
Woodford	0	0.0%	0	0.0%	0	0.0%	0
County Totals	49	58.3%	7	8.3%	2	2.4%	84

For Attorney General | Caledonia County | 2002 PROGRESSIVE PRIMARY

Town Name	Cindy Hill		Boots Wardinski		Write-Ins		Town Total
Barnet	3	60.0%	0	0.0%	0	0.0%	5
Burke	1	100.0%	0	0.0%	0	0.0%	1
Danville	2	66.7%	1	33.3%	0	0.0%	3
Groton	4	57.1%	2	28.6%	0	0.0%	7
Hardwick	8	28.6%	10	35.7%	0	0.0%	28
Kirby	3	42.9%	3	42.9%	0	0.0%	7
Lyndon	2	66.7%	0	0.0%	0	0.0%	3
Newark	0	0.0%	2	66.7%	0	0.0%	3
Peacham	0	0.0%	0	0.0%	0	0.0%	0
Ryegate	3	75.0%	0	0.0%	0	0.0%	4
St. Johnsbury	4	36.4%	6	54.5%	0	0.0%	11
Sheffield	1	100.0%	0	0.0%	0	0.0%	1
Stannard	0	0.0%	1	100.0%	0	0.0%	1
Sutton	1	100.0%	0	0.0%	0	0.0%	1
Walden	3	50.0%	2	33.3%	0	0.0%	6
Waterford	1	33.3%	1	33.3%	0	0.0%	3
Wheelock	2	50.0%	1	25.0%	0	0.0%	4
County Totals	38	43.2%	29	33.0%	0	0.0%	88

For Attorney General Chittenden County 2002 PROGRESSIVE PRIMARY

Town Name	Cindy Hill		Boots Wardinski		Write-Ins		Town Total
Bolton	0	0.0%	0	0.0%	0	0.0%	4
Burlington 3-4 W1	27	60.0%	5	11.1%	1	2.2%	45
Burlington 3-6 W1	8	61.5%	1	7.7%	0	0.0%	13
Burlington 3-2 W2	6	66.7%	0	0.0%	0	0.0%	9
Burlington 3-3 W2	12	85.7%	0	0.0%	0	0.0%	14
Burlington 3-4 W2	14	60.9%	2	8.7%	2	8.7%	23
Burlington 3-2 W3	2	40.0%	0	0.0%	0	0.0%	5
Burlington 3-3 W3	39	54.2%	11	15.3%	1	1.4%	72
Burlington 3-1 W4	6	35.3%	5	29.4%	1	5.9%	17
Burlington 3-2 W4	1	25.0%	1	25.0%	0	0.0%	4
Burlington 3-3 W5	2	50.0%	1	25.0%	0	0.0%	4
Burlington 3-5 W5	16	53.3%	4	13.3%	1	3.3%	30
Burlington 3-3 W6	2	50.0%	0	0.0%	0	0.0%	4
Burlington 3-4 W6	1	25.0%	2	50.0%	1	25.0%	4
Burlington 3-5 W6	12	35.3%	1	2.9%	1	2.9%	34
Burlington 3-1 W7	4	44.4%	0	0.0%	1	11.1%	9
Burlington 3-2 W7	7	43.8%	3	18.8%	2	12.5%	16
Burlington 3-3 W7	2	40.0%	0	0.0%	0	0.0%	5
Charlotte	7	53.8%	1	7.7%	0	0.0%	13
Colchester 7-1	21	56.8%	2	5.4%	1	2.7%	37
Colchester 7-2	7	53.8%	3	23.1%	1	7.7%	13
Essex 6-1	5	38.5%	0	0.0%	0	0.0%	13
Essex 6-2	6	50.0%	3	25.0%	1	8.3%	12
Essex 6-3	1	50.0%	0	0.0%	0	0.0%	2

For Attorney General Chittenden County 2002 PROGRESSIVE PRIMARY

Town Name	Cindy Hill		Boots Wardinski		Write-Ins		Town Total
Hinesburg 1-1	8	53.3%	0	0.0%	1	6.7%	15
Hinesburg 1-2	0	0.0%	0	0.0%	0	0.0%	0
Huntington	9	90.0%	1	10.0%	0	0.0%	10
Jericho	4	40.0%	0	0.0%	1	10.0%	10
Milton Ch-9	5	41.7%	1	8.3%	1	8.3%	12
Milton GI-Ch 1-1	0	0.0%	0	0.0%	0	0.0%	0
Richmond	4	33.3%	1	8.3%	6	50.0%	12
St. George	0	0.0%	0	0.0%	0	0.0%	31
Shelburne 5-1	6	35.3%	2	11.8%	1	5.9%	17
Shelburne 5-2	3	75.0%	0	0.0%	0	0.0%	4
South Burlington 3-7	9	42.9%	4	19.0%	0	0.0%	21
South Burlington 3-8	7	35.0%	1	5.0%	1	5.0%	20
South Burlington 3-9	4	57.1%	0	0.0%	1	14.3%	7
South Burlington 3-10	4	44.4%	4	44.4%	0	0.0%	9
Underhill	11	57.9%	2	10.5%	2	10.5%	19
Westford	6	50.0%	1	8.3%	0	0.0%	12
Williston	8	32.0%	2	8.0%	0	0.0%	25
Winooski	5	50.0%	2	20.0%	2	20.0%	10
County Totals	301	47.3%	66	10.4%	30	4.7%	636

For Attorney General Essex County 2002 PROGRESSIVE PRIMARY

Town Name	Cindy Hill		Boots Wardinski		Write-Ins		Town Total
Bloomfield	0	0.0%	0	0.0%	0	0.0%	0
Brighton	1	20.0%	1	20.0%	1	20.0%	5
Brunswick	0	0.0%	0	0.0%	0	0.0%	0
Canaan	1	100.0%	0	0.0%	0	0.0%	1
Concord	1	100.0%	0	0.0%	0	0.0%	1
East Haven	0	0.0%	0	0.0%	0	0.0%	0
Granby	0	0.0%	0	0.0%	0	0.0%	0
Guildhall	3	100.0%	0	0.0%	0	0.0%	3
Lemington	0	0.0%	0	0.0%	0	0.0%	0
Lunenburg	0	0.0%	0	0.0%	0	0.0%	0
Maidstone	1	100.0%	0	0.0%	0	0.0%	1
Norton	0	0.0%	0	0.0%	0	0.0%	0
Victory	0	0.0%	0	0.0%	0	0.0%	0
County Totals	7	63.6%	1	9.1%	1	9.1%	11

For Attorney General Franklin County 2002 PROGRESSIVE PRIMARY

Town Name	Cindy Hill		Boots Wardinski		Write-Ins		Town Total
Bakersfield	3	50.0%	2	33.3%	1	16.7%	6
Berkshire	1	100.0%	0	0.0%	0	0.0%	1
Enosburg	6	85.7%	0	0.0%	0	0.0%	7
Fairfax	1	20.0%	2	40.0%	1	20.0%	5
Fairfield	2	100.0%	0	0.0%	0	0.0%	2
Fletcher	1	33.3%	0	0.0%	0	0.0%	3
Franklin	0	0.0%	0	0.0%	0	0.0%	1
Georgia	3	75.0%	0	0.0%	0	0.0%	4
Highgate	5	62.5%	2	25.0%	0	0.0%	8
Montgomery	4	80.0%	1	20.0%	0	0.0%	5
Richford	1	50.0%	0	0.0%	0	0.0%	2
St. Albans City	6	50.0%	1	8.3%	0	0.0%	12
St. Albans Town	3	33.3%	3	33.3%	0	0.0%	9
Sheldon	0	0.0%	0	0.0%	0	0.0%	0
Swanton	4	33.3%	2	16.7%	2	16.7%	12
County Totals	40	51.9%	13	16.9%	4	5.2%	77

For Attorney General — Grand Isle County — 2002 PROGRESSIVE PRIMARY

Town Name	Cindy Hill		Boots Wardinski		Write-Ins		Town Total
Alburg	0	0.0%	0	0.0%	0	0.0%	2
Grand Isle	5	55.6%	0	0.0%	0	0.0%	9
Isle LaMotte	2	100.0%	0	0.0%	0	0.0%	2
North Hero	1	50.0%	0	0.0%	0	0.0%	2
South Hero	0	0.0%	1	33.3%	1	33.3%	3
County Totals	8	44.4%	1	5.6%	1	5.6%	18

For Attorney General Lamoille County 2002 PROGRESSIVE PRIMARY

Town Name	Cindy Hill		Boots Wardinski		Write-Ins		Town Total
Belvidere	0	0.0%	0	0.0%	0	0.0%	0
Cambridge	1	20.0%	1	20.0%	0	0.0%	5
Eden	3	60.0%	2	40.0%	0	0.0%	5
Elmore	0	0.0%	0	0.0%	0	0.0%	0
Hyde Park	2	25.0%	0	0.0%	4	50.0%	8
Johnson	6	50.0%	3	25.0%	1	8.3%	12
Morristown	3	16.7%	3	16.7%	0	0.0%	18
Stowe	2	66.7%	0	0.0%	1	33.3%	3
Waterville	0	0.0%	0	0.0%	0	0.0%	2
Wolcott	0	0.0%	0	0.0%	0	0.0%	1
County Totals	17	31.5%	9	16.7%	6	11.1%	54

For Attorney General Orange County 2002 PROGRESSIVE PRIMARY

Town Name	Cindy Hill		Boots Wardinski		Write-Ins		Town Total
Bradford	3	42.9%	1	14.3%	0	0.0%	7
Braintree	1	50.0%	0	0.0%	1	50.0%	2
Brookfield	2	66.7%	0	0.0%	1	33.3%	3
Chelsea	1	33.3%	2	66.7%	0	0.0%	3
Corinth	1	50.0%	1	50.0%	0	0.0%	2
Fairlee	0	0.0%	0	0.0%	0	0.0%	0
Newbury Town Off. Bldg.	0	0.0%	6	100.0%	0	0.0%	6
Newbury Townhouse	0	0.0%	1	100.0%	0	0.0%	1
Newbury Wells River	1	50.0%	1	50.0%	0	0.0%	2
Orange	0	0.0%	0	0.0%	0	0.0%	0
Randolph	3	50.0%	1	16.7%	1	16.7%	6
Strafford	5	62.5%	3	37.5%	0	0.0%	8
Thetford	7	53.8%	5	38.5%	0	0.0%	13
Topsham	1	16.7%	4	66.7%	0	0.0%	6
Tunbridge	1	33.3%	2	66.7%	0	0.0%	3
Vershire	0	0.0%	1	50.0%	0	0.0%	2
Washington	2	40.0%	0	0.0%	0	0.0%	5
West Fairlee	2	50.0%	2	50.0%	0	0.0%	4
Williamstown	1	16.7%	2	33.3%	1	16.7%	6
County Totals	31	39.2%	32	40.5%	4	5.1%	79

For Attorney General Orleans County 2002 PROGRESSIVE PRIMARY

Town Name	Cindy Hill		Boots Wardinski		Write-Ins		Town Total
Albany	0	0.0%	1	100.0%	0	0.0%	1
Barton Mun. Bldg.	1	50.0%	0	0.0%	1	50.0%	2
Barton Orleans	0	0.0%	0	0.0%	0	0.0%	2
Brownington	2	50.0%	2	50.0%	0	0.0%	4
Charleston	2	66.7%	0	0.0%	0	0.0%	3
Coventry	0	0.0%	0	0.0%	0	0.0%	0
Craftsbury	2	33.3%	1	16.7%	1	16.7%	6
Derby	5	62.5%	0	0.0%	0	0.0%	8
Glover	3	42.9%	0	0.0%	1	14.3%	7
Greensboro	6	85.7%	0	0.0%	0	0.0%	7
Holland	0	0.0%	0	0.0%	0	0.0%	0
Irasburg	2	100.0%	0	0.0%	0	0.0%	2
Jay	0	0.0%	0	0.0%	0	0.0%	10
Lowell	2	100.0%	0	0.0%	0	0.0%	2
Morgan	1	100.0%	0	0.0%	0	0.0%	1
Newport City	6	60.0%	2	20.0%	0	0.0%	10
Newport Town	4	80.0%	0	0.0%	0	0.0%	5
Troy	0	0.0%	0	0.0%	0	0.0%	0
Westfield	2	33.3%	1	16.7%	1	16.7%	6
Westmore	1	100.0%	0	0.0%	0	0.0%	1
County Totals	39	50.6%	7	9.1%	4	5.2%	77

For Attorney General Rutland County 2002 PROGRESSIVE PRIMARY

Town Name	Cindy Hill		Boots Wardinski		Write-Ins		Town Total
Benson	3	75.0%	0	0.0%	0	0.0%	4
Brandon	15	45.5%	1	3.0%	0	0.0%	33
Castleton	5	100.0%	0	0.0%	0	0.0%	5
Chittenden	3	75.0%	0	0.0%	0	0.0%	4
Clarendon	3	50.0%	1	16.7%	1	16.7%	6
Danby	1	100.0%	0	0.0%	0	0.0%	1
Fair Haven	1	25.0%	3	75.0%	0	0.0%	4
Hubbardton	0	0.0%	0	0.0%	0	0.0%	0
Ira 1-1	0	0.0%	0	0.0%	0	0.0%	0
Ira 1-2	0	0.0%	0	0.0%	0	0.0%	0
Killington	1	33.3%	0	0.0%	0	0.0%	3
Mendon	2	50.0%	1	25.0%	0	0.0%	4
Middletown Springs	7	77.8%	0	0.0%	0	0.0%	9
Mount Holly	8	100.0%	0	0.0%	0	0.0%	8
Mount Tabor	1	33.3%	0	0.0%	0	0.0%	3
Pawlet	0	0.0%	0	0.0%	0	0.0%	0
Pittsfield	0	0.0%	1	100.0%	0	0.0%	1
Pittsford	4	100.0%	0	0.0%	0	0.0%	4
Poultney	0	0.0%	0	0.0%	0	0.0%	0
Proctor	1	33.3%	0	0.0%	0	0.0%	3
Rutland City 5-1	2	28.6%	2	28.6%	0	0.0%	7
Rutland City 5-2	2	18.2%	1	9.1%	0	0.0%	11
Rutland City 5-3	2	50.0%	0	0.0%	0	0.0%	4
Rutland City 5-4	7	58.3%	1	8.3%	0	0.0%	12

For Attorney General Rutland County 2002 PROGRESSIVE PRIMARY

Town Name	Cindy Hill		Boots Wardinski		Write-Ins		Town Total
Rutland Town	4	66.7%	0	0.0%	0	0.0%	6
Shrewsbury	2	40.0%	0	0.0%	1	20.0%	5
Sudbury	1	100.0%	0	0.0%	0	0.0%	1
Tinmouth	0	0.0%	0	0.0%	0	0.0%	0
Wallingford	2	40.0%	0	0.0%	0	0.0%	5
Wells	3	75.0%	1	25.0%	0	0.0%	4
West Haven	0	0.0%	0	0.0%	0	0.0%	0
West Rutland	2	66.7%	0	0.0%	0	0.0%	3
County Totals	82	54.7%	12	8.0%	2	1.3%	150

For Attorney General — Washington County — 2002 PROGRESSIVE PRIMARY

Town Name	Cindy Hill		Boots Wardinski		Write-Ins		Town Total
Barre City 3-1	2	13.3%	8	53.3%	0	0.0%	15
Barre City 3-2	7	70.0%	2	20.0%	1	10.0%	10
Barre City 3-3	2	11.8%	2	11.8%	0	0.0%	17
Barre Town	2	11.8%	2	11.8%	0	0.0%	17
Berlin	0	0.0%	0	0.0%	1	25.0%	4
Cabot	8	80.0%	0	0.0%	0	0.0%	10
Calais	5	50.0%	2	20.0%	0	0.0%	10
Duxbury	2	50.0%	0	0.0%	1	25.0%	4
East Montpelier	6	85.7%	0	0.0%	1	14.3%	7
Fayston	4	44.4%	1	11.1%	0	0.0%	9
Marshfield	7	46.7%	3	20.0%	1	6.7%	15
Middlesex	8	47.1%	4	23.5%	1	5.9%	17
Montpelier	44	48.9%	17	18.9%	0	0.0%	90
Moretown	3	33.3%	0	0.0%	0	0.0%	9
Northfield	5	55.6%	2	22.2%	0	0.0%	9
Plainfield	2	18.2%	4	36.4%	0	0.0%	11
Roxbury	4	66.7%	2	33.3%	0	0.0%	6
Waitsfield	8	57.1%	1	7.1%	1	7.1%	14
Warren	7	46.7%	1	6.7%	0	0.0%	15
Waterbury	9	56.3%	1	6.3%	0	0.0%	16
Woodbury	3	30.0%	4	40.0%	1	10.0%	10
Worcester	4	57.1%	2	28.6%	0	0.0%	7
County Totals	142	44.1%	58	18.0%	8	2.5%	322

Town Name	Cindy Hill		Boots Wardinski		Write-Ins		Town Total
Athens	0	0.0%	0	0.0%	0	0.0%	0
Brattleboro 3-1	17	65.4%	7	26.9%	1	3.8%	26
Brattleboro 3-2	16	69.6%	4	17.4%	0	0.0%	23
Brattleboro 3-3	32	82.1%	5	12.8%	0	0.0%	39
Brookline	1	100.0%	0	0.0%	0	0.0%	1
Dover	4	100.0%	0	0.0%	0	0.0%	4
Dummerston	3	75.0%	0	0.0%	0	0.0%	4
Grafton	1	33.3%	2	66.7%	0	0.0%	3
Guilford	11	91.7%	0	0.0%	0	0.0%	12
Halifax	1	100.0%	0	0.0%	0	0.0%	1
Jamaica	6	54.5%	4	36.4%	0	0.0%	11
Londonderry	3	60.0%	1	20.0%	0	0.0%	5
Marlboro	7	21.2%	0	0.0%	0	0.0%	33
Newfane	9	75.0%	2	16.7%	0	0.0%	12
Putney	15	83.3%	1	5.6%	0	0.0%	18
Rockingham	5	35.7%	2	14.3%	0	0.0%	14
Stratton	1	100.0%	0	0.0%	0	0.0%	1
Townshend	0	0.0%	2	66.7%	0	0.0%	3
Vernon	0	0.0%	1	50.0%	0	0.0%	2
Wardsboro	1	100.0%	0	0.0%	0	0.0%	1
Westminster W-4	0	0.0%	1	33.3%	0	0.0%	3
Westminster W-5	15	75.0%	1	5.0%	1	5.0%	20
Whitingham	1	50.0%	0	0.0%	0	0.0%	2
Wilmington	7	77.8%	0	0.0%	1	11.1%	9
Windham	0	0.0%	0	0.0%	0	0.0%	0
County Totals	156	63.2%	33	13.4%	3	1.2%	247

For Attorney General — Windsor County — 2002 PROGRESSIVE PRIMARY

Town Name	Cindy Hill		Boots Wardinski		Write-Ins		Town Total
Andover	2	66.7%	0	0.0%	0	0.0%	3
Baltimore	0	0.0%	0	0.0%	0	0.0%	1
Barnard	4	100.0%	0	0.0%	0	0.0%	4
Bethel	4	100.0%	0	0.0%	0	0.0%	4
Bridgewater	3	50.0%	1	16.7%	0	0.0%	6
Cavendish	2	100.0%	0	0.0%	0	0.0%	2
Chester	4	80.0%	1	20.0%	0	0.0%	5
Hartford 6-1	1	20.0%	0	0.0%	0	0.0%	5
Hartford 6-2	13	32.5%	6	15.0%	0	0.0%	40
Hartland	1	25.0%	2	50.0%	0	0.0%	4
Ludlow	0	0.0%	0	0.0%	0	0.0%	0
Norwich	9	75.0%	3	25.0%	0	0.0%	12
Plymouth	2	100.0%	0	0.0%	0	0.0%	2
Pomfret	0	0.0%	0	0.0%	0	0.0%	2
Reading	3	100.0%	0	0.0%	0	0.0%	3
Rochester	10	71.4%	2	14.3%	0	0.0%	14
Royalton	3	60.0%	0	0.0%	2	40.0%	5
Sharon	0	0.0%	1	100.0%	0	0.0%	1
Springfield 1-1	0	0.0%	0	0.0%	0	0.0%	0
Springfield 1-2	29	35.8%	13	16.0%	1	1.2%	81
Stockbridge	2	100.0%	0	0.0%	0	0.0%	2
Weathersfield	6	75.0%	0	0.0%	0	0.0%	8
Weston	2	50.0%	0	0.0%	0	0.0%	4
West Windsor	2	100.0%	0	0.0%	0	0.0%	2
Windsor	1	25.0%	2	50.0%	0	0.0%	4
Woodstock	4	33.3%	2	16.7%	0	0.0%	12
County Totals	107	47.3%	33	14.6%	3	1.3%	226

For Attorney General | Summary Results by County | 2002 PROGRESSIVE PRIMARY

County Name	Cindy Hill		Boots Wardinski		Write-Ins		Town Total
Addison County	72	57.6%	19	15.2%	3	0.0%	125
Bennington County	49	58.3%	7	8.3%	2	0.0%	84
Caledonia County	38	43.2%	29	33.0%	0	0.0%	88
Chittenden County	301	47.3%	66	10.4%	30	4.7%	636
Essex County	7	63.6%	1	9.1%	1	9.1%	11
Franklin County	40	51.9%	13	16.9%	4	5.2%	77
Grand Isle County	8	44.4%	1	5.6%	1	5.6%	18
Lamoille County	17	31.5%	9	16.7%	6	11.1%	54
Orange County	31	39.2%	32	40.5%	4	5.1%	79
Orleans County	39	50.6%	7	9.1%	4	5.2%	77
Rutland County	82	54.7%	12	8.0%	2	1.3%	150
Washington County	142	44.1%	58	18.0%	8	2.5%	322
Windham County	156	63.2%	33	13.4%	3	1.2%	247
Windsor County	107	47.3%	33	14.6%	3	1.3%	226
State Totals	1089	49.6%	320	14.6%	71	3.2%	2194

For Representative to Congress | Addison County | 2002 REPUBLICAN PRIMARY

Town Name	KERIN-R		MEUB-R		PARKE-R		Write-Ins		Town Total
Addison	16	12.1%	85	64.3%	30	22.7%	1	0.7%	132
Bridport	14	14.2%	53	54.0%	31	31.6%	0	0.0%	98
Bristol	15	9.6%	106	68.3%	34	21.9%	0	0.0%	155
Cornwall	3	4.9%	49	80.3%	9	14.7%	0	0.0%	61
Ferrisburgh	34	14.8%	150	65.5%	45	19.6%	0	0.0%	229
Goshen	2	7.6%	20	76.9%	4	15.3%	0	0.0%	26
Granville	2	28.5%	5	71.4%	0	0.0%	0	0.0%	7
Hancock	5	23.8%	13	61.9%	2	9.5%	1	4.7%	21
Leicester	13	20.3%	37	57.8%	14	21.8%	0	0.0%	64
Lincoln	18	24.0%	48	64.0%	9	12.0%	0	0.0%	75
Middlebury	17	8.0%	144	67.9%	49	23.1%	2	0.9%	212
Monkton	6	9.0%	43	65.1%	17	25.7%	0	0.0%	66
New Haven	22	13.3%	118	71.5%	24	14.5%	1	0.6%	165
Orwell	8	12.3%	41	63.0%	15	23.0%	1	1.5%	65
Panton	4	5.8%	48	70.5%	16	23.5%	0	0.0%	68
Ripton	4	22.2%	11	61.1%	3	16.6%	0	0.0%	18
Salisbury	6	15.0%	25	62.5%	9	22.5%	0	0.0%	40
Shoreham	13	14.1%	59	64.1%	20	21.7%	0	0.0%	92
Starksboro	10	21.7%	23	50.0%	13	28.2%	0	0.0%	46
Vergennes	32	17.4%	111	60.6%	35	19.1%	5	2.7%	183
Waltham	11	19.6%	35	62.5%	10	17.8%	0	0.0%	56
Weybridge	1	2.3%	34	80.9%	7	16.6%	0	0.0%	42
Whiting	6	23.0%	18	69.2%	2	7.6%	0	0.0%	26
County Totals	262	13.4%	1276	65.5%	398	20.4%	11	0.5%	1947

For Representative to Congress — Bennington County — 2002 REPUBLICAN PRIMARY

Town Name	KERIN-R		MEUB-R		PARKE-R		Write-Ins		Town Total
Arlington	20	15.2%	81	61.8%	26	19.8%	4	3.0%	131
Bennington 2-1	20	11.8%	113	66.8%	35	20.7%	1	0.5%	169
Bennington 2-2	27	13.5%	141	70.5%	28	14.0%	4	2.0%	200
Bennington 2-1 NB	2	6.6%	18	60.0%	9	30.0%	1	3.3%	30
Dorset	8	8.7%	75	82.4%	8	8.7%	0	0.0%	91
Landgrove	0	0.0%	12	100.0%	0	0.0%	0	0.0%	12
Manchester	18	9.0%	154	77.7%	26	13.1%	0	0.0%	198
Peru	2	7.4%	23	85.1%	1	3.7%	1	3.7%	27
Pownal	15	13.7%	66	60.5%	28	25.6%	0	0.0%	109
Readsboro	5	23.8%	8	38.1%	8	38.1%	0	0.0%	21
Rupert Benn-5	1	11.1%	5	55.5%	2	22.2%	1	11.1%	9
Rupert Rutland-8	12	34.2%	18	51.4%	5	14.2%	0	0.0%	35
Sandgate	7	38.8%	5	27.7%	6	33.3%	0	0.0%	18
Searsburg	5	45.4%	4	36.3%	2	18.1%	0	0.0%	11
Shaftsbury	32	15.1%	139	65.8%	39	18.4%	1	0.4%	211
Stamford	11	32.3%	16	47.0%	7	20.5%	0	0.0%	34
Sunderland	5	19.2%	18	69.2%	3	11.5%	0	0.0%	26
Winhall	5	11.1%	38	84.4%	2	4.4%	0	0.0%	45
Woodford	1	8.3%	8	66.6%	3	25.0%	0	0.0%	12
County Totals	196	14.1%	942	67.8%	238	17.1%	13	0.9%	1389

For Representative to Congress Caledonia County 2002 REPUBLICAN PRIMARY

Town Name	KERIN-R		MEUB-R		PARKE-R		Write-Ins		Town Total
Barnet	12	22.2%	31	57.4%	10	18.5%	1	1.8%	54
Burke	31	29.8%	52	50.0%	18	17.3%	3	2.8%	104
Danville	13	13.0%	62	62.0%	25	25.0%	0	0.0%	100
Groton	21	28.3%	33	44.5%	19	25.6%	1	1.3%	74
Hardwick	58	28.1%	103	50.0%	43	20.8%	2	0.9%	206
Kirby	11	30.5%	18	50.0%	6	16.6%	1	2.7%	36
Lyndon	119	27.7%	218	50.8%	85	19.8%	7	1.6%	429
Newark	3	15.7%	11	57.8%	5	26.3%	0	0.0%	19
Peacham	6	22.2%	16	59.2%	5	18.5%	0	0.0%	27
Ryegate	8	19.0%	28	66.6%	5	11.9%	1	2.3%	42
St. Johnsbury	34	18.3%	109	58.9%	39	21.0%	3	1.6%	185
Sheffield	5	18.5%	9	33.3%	12	44.4%	1	3.7%	27
Stannard	4	36.3%	7	63.6%	0	0.0%	0	0.0%	11
Sutton	25	33.7%	37	50.0%	11	14.8%	1	1.3%	74
Walden	9	19.5%	27	58.7%	9	19.5%	1	2.1%	46
Waterford	8	14.5%	36	65.4%	10	18.1%	1	1.8%	55
Wheelock	7	41.1%	6	35.2%	3	17.6%	1	5.8%	17
County Totals	374	24.8%	803	53.3%	305	20.2%	24	1.5%	1506

For Representative to Congress Chittenden County 2002 REPUBLICAN PRIMARY

Town Name	KERIN-R		MEUB-R		PARKE-R		Write-Ins		Town Total
Bolton	12	36.3%	16	48.4%	4	12.1%	1	3.0%	33
Burlington 3-4 W1	2	6.2%	9	28.1%	21	65.6%	0	0.0%	32
Burlington 3-6 W1	1	7.6%	7	53.8%	5	38.4%	0	0.0%	13
Burlington 3-2 W2	1	33.3%	2	66.6%	0	0.0%	0	0.0%	3
Burlington 3-3 W2	2	15.3%	8	61.5%	3	23.0%	0	0.0%	13
Burlington 3-4 W2	2	28.5%	5	71.4%	0	0.0%	0	0.0%	7
Burlington 3-2 W3	0	0.0%	0	0.0%	1	100.0%	0	0.0%	1
Burlington 3-3 W3	2	6.6%	20	66.6%	8	26.6%	0	0.0%	30
Burlington 3-1 W4	15	10.0%	80	53.3%	54	36.0%	1	0.6%	150
Burlington 3-2 W4	2	5.4%	24	64.8%	11	29.7%	0	0.0%	37
Burlington 3-3 W5	0	0.0%	3	100.0%	0	0.0%	0	0.0%	3
Burlington 3-5 W5	511	83.7%	59	9.6%	39	6.3%	1	0.1%	610
Burlington 3-3 W6	0	0.0%	3	75.0%	1	25.0%	0	0.0%	4
Burlington 3-4 W6	0	0.0%	2	66.6%	1	33.3%	0	0.0%	3
Burlington 3-5 W6	4	7.5%	36	67.9%	13	24.5%	0	0.0%	53
Burlington 3-1 W7	5	8.2%	35	57.3%	19	31.1%	2	3.2%	61
Burlington 3-2 W7	5	7.6%	38	58.4%	22	33.8%	0	0.0%	65
Burlington 3-3 W7	1	12.5%	6	75.0%	1	12.5%	0	0.0%	8
Charlotte	3	3.7%	56	69.1%	22	27.1%	0	0.0%	81
Colchester 7-1	6	5.7%	61	58.6%	37	35.5%	0	0.0%	104
Colchester 7-2	10	8.1%	71	57.7%	42	34.1%	0	0.0%	123
Essex 6-1	12	7.7%	79	50.9%	64	41.2%	0	0.0%	155
Essex 6-2	14	7.6%	82	45.0%	86	47.2%	0	0.0%	182
Essex 6-3	3	7.5%	15	37.5%	22	55.0%	0	0.0%	40

For Representative to Congress Chittenden County 2002 REPUBLICAN PRIMARY

Town Name	KERIN-R		MEUB-R		PARKE-R		Write-Ins		Town Total
Hinesburg 1-1	10	12.0%	48	57.8%	25	30.1%	0	0.0%	83
Hinesburg 1-2	0	0.0%	2	100.0%	0	0.0%	0	0.0%	2
Huntington	7	30.4%	8	34.7%	8	34.7%	0	0.0%	23
Jericho	20	14.6%	60	43.8%	57	41.6%	0	0.0%	137
Milton Ch-9	25	14.7%	89	52.3%	56	32.9%	0	0.0%	170
Milton GI-C 1-1	3	7.3%	26	63.4%	12	29.2%	0	0.0%	41
Richmond	9	8.8%	52	50.9%	41	40.2%	0	0.0%	102
St. George	0	0.0%	8	66.6%	4	33.3%	0	0.0%	12
Shelburne 5-1	23	15.9%	79	54.8%	42	29.1%	0	0.0%	144
Shelburne 5-2	9	6.9%	89	68.9%	31	24.0%	0	0.0%	129
South Burlington 3-7	11	10.3%	63	59.4%	32	30.1%	0	0.0%	106
South Burlington 3-8	10	9.1%	67	61.4%	32	29.3%	0	0.0%	109
South Burlington 3-9	14	12.3%	65	57.5%	34	30.0%	0	0.0%	113
South Burlington 3-10	7	9.3%	46	61.3%	21	28.0%	1	1.3%	75
Underhill	11	10.8%	50	49.5%	40	39.6%	0	0.0%	101
Westford	2	3.9%	25	49.0%	24	47.0%	0	0.0%	51
Williston	16	8.0%	130	65.6%	52	26.2%	0	0.0%	198
Winooski	3	3.9%	33	42.8%	41	53.2%	0	0.0%	77
County Totals	793	22.7%	1657	47.5%	1028	29.5%	6	0.1%	3484

For Representative to Congress Essex County 2002 REPUBLICAN PRIMARY

Town Name	KERIN-R		MEUB-R		PARKE-R		Write-Ins		Town Total
Bloomfield	4	44.4%	3	33.3%	2	22.2%	0	0.0%	9
Brighton	9	19.1%	21	44.6%	14	29.7%	3	6.3%	47
Brunswick	1	11.1%	6	66.6%	0	0.0%	2	22.2%	9
Canaan	19	38.7%	21	42.8%	9	18.3%	0	0.0%	49
Concord	9	29.0%	16	51.6%	5	16.1%	1	3.2%	31
East Haven	5	38.4%	6	46.1%	2	15.3%	0	0.0%	13
Granby	7	38.8%	6	33.3%	5	27.7%	0	0.0%	18
Guildhall	4	23.5%	8	47.0%	5	29.4%	0	0.0%	17
Lemington	4	30.7%	8	61.5%	0	0.0%	1	7.6%	13
Lunenburg	14	32.5%	19	44.1%	10	23.2%	0	0.0%	43
Maidstone	6	46.1%	7	53.8%	0	0.0%	0	0.0%	13
Norton	6	40.0%	7	46.6%	2	13.3%	0	0.0%	15
Victory	4	57.1%	2	28.5%	1	14.2%	0	0.0%	7
County Totals	92	32.3%	130	45.7%	55	19.3%	7	2.4%	284

For Representative to Congress Franklin County 2002 REPUBLICAN PRIMARY

Town Name	KERIN-R		MEUB-R		PARKE-R		Write-Ins		Town Total
Bakersfield	1	5.5%	12	66.6%	5	27.7%	0	0.0%	18
Berkshire	2	8.0%	17	68.0%	5	20.0%	1	4.0%	25
Enosburg	2	6.9%	17	58.6%	9	31.0%	1	3.4%	29
Fairfax	24	12.6%	105	55.2%	59	31.0%	2	1.0%	190
Fairfield	3	15.7%	15	78.9%	1	5.2%	0	0.0%	19
Fletcher	1	5.8%	7	41.1%	9	52.9%	0	0.0%	17
Franklin	6	15.7%	23	60.5%	9	23.6%	0	0.0%	38
Georgia	37	17.1%	138	63.8%	41	18.9%	0	0.0%	216
Highgate	18	30.0%	31	51.6%	11	18.3%	0	0.0%	60
Montgomery	1	6.2%	11	68.7%	4	25.0%	0	0.0%	16
Richford	9	21.9%	24	58.5%	7	17.0%	1	2.4%	41
St. Albans City	20	10.6%	117	62.2%	49	26.0%	2	1.0%	188
St. Albans Town	20	16.0%	76	60.8%	27	21.6%	2	1.6%	125
Sheldon	6	15.0%	26	65.0%	8	20.0%	0	0.0%	40
Swanton	30	15.7%	124	65.2%	33	17.3%	3	1.5%	190
County Totals	180	14.8%	743	61.3%	277	22.8%	12	0.9%	1212

For Representative to Congress | Grand Isle County | 2002 REPUBLICAN PRIMARY

Town Name	KERIN-R		MEUB-R		PARKE-R		Write-Ins		Town Total
Alburg	22	28.9%	33	43.4%	20	26.3%	1	1.3%	76
Grand Isle	19	14.7%	89	68.9%	19	14.7%	2	1.5%	129
Isle LaMotte	2	12.5%	10	62.5%	4	25.0%	0	0.0%	16
North Hero	10	12.6%	59	74.6%	8	10.1%	2	2.5%	79
South Hero	12	9.3%	66	51.1%	39	30.2%	12	9.3%	129
County Totals	65	15.1%	257	59.9%	90	20.9%	17	3.9%	429

For Representative to Congress Lamoille County 2002 REPUBLICAN PRIMARY

Town Name	KERIN-R		MEUB-R		PARKE-R		Write-Ins		Town Total
Belvidere	5	15.6%	21	65.6%	4	12.5%	2	6.2%	32
Cambridge	27	19.5%	82	59.4%	26	18.8%	3	2.1%	138
Eden	17	23.2%	48	65.7%	6	8.2%	2	2.7%	73
Elmore	23	18.5%	74	59.6%	25	20.1%	2	1.6%	124
Hyde Park	75	18.1%	269	65.1%	58	14.0%	11	2.6%	413
Johnson	50	24.3%	121	59.0%	28	13.6%	6	2.9%	205
Morristown	159	25.0%	343	53.9%	110	17.3%	24	3.7%	636
Stowe	59	17.1%	257	74.4%	29	8.4%	0	0.0%	345
Waterville	12	19.0%	29	46.0%	19	30.1%	3	4.7%	63
Wolcott	23	24.4%	46	48.9%	19	20.2%	6	6.3%	94
County Totals	450	21.2%	1290	60.7%	324	15.2%	59	2.7%	2123

For Representative to Congress Orange County 2002 REPUBLICAN PRIMARY

Town Name	KERIN-R		MEUB-R		PARKE-R		Write-Ins		Town Total
Bradford	70	46.0%	52	34.2%	28	18.4%	2	1.3%	152
Braintree	21	30.8%	37	54.4%	8	11.7%	2	2.9%	68
Brookfield	21	28.3%	44	59.4%	9	12.1%	0	0.0%	74
Chelsea	21	16.5%	97	76.3%	6	4.7%	3	2.3%	127
Corinth	17	25.3%	18	26.8%	32	47.7%	0	0.0%	67
Fairlee	16	42.1%	14	36.8%	8	21.0%	0	0.0%	38
Newbury Twn Of. Bld.	23	43.4%	24	45.2%	6	11.3%	0	0.0%	53
Newbury Townhouse	6	21.4%	12	42.8%	9	32.1%	1	3.5%	28
Newbury Wells River	9	23.0%	22	56.4%	8	20.5%	0	0.0%	39
Orange	5	9.0%	35	63.6%	15	27.2%	0	0.0%	55
Randolph Chandler	83	29.8%	153	55.0%	39	14.0%	3	1.0%	278
Strafford	13	36.1%	21	58.3%	2	5.5%	0	0.0%	36
Thetford	25	38.4%	27	41.5%	12	18.4%	1	1.5%	65
Topsham	10	13.3%	17	22.6%	48	64.0%	0	0.0%	75
Tunbridge	15	20.2%	57	77.0%	2	2.7%	0	0.0%	74
Vershire	10	38.4%	14	53.8%	2	7.6%	0	0.0%	26
Washington	17	41.4%	20	48.7%	4	9.7%	0	0.0%	41
West Fairlee	12	44.4%	11	40.7%	4	14.8%	0	0.0%	27
Williamstown	15	16.3%	55	59.7%	21	22.8%	1	1.0%	92
County Totals	409	28.9%	730	51.5%	263	18.5%	13	0.9%	1415

For Representative to Congress Orleans County 2002 REPUBLICAN PRIMARY

Town Name	KERIN-R		MEUB-R		PARKE-R		Write-Ins		Town Total
Albany	10	19.6%	28	54.9%	12	23.5%	1	1.9%	51
Barton Mem. Bldg.	10	17.5%	31	54.3%	15	26.3%	1	1.7%	57
Barton Orleans	4	11.7%	23	67.6%	6	17.6%	1	2.9%	34
Brownington	7	23.3%	14	46.6%	9	30.0%	0	0.0%	30
Charleston	4	16.6%	15	62.5%	5	20.8%	0	0.0%	24
Coventry	7	20.0%	13	37.1%	14	40.0%	1	2.8%	35
Craftsbury	6	16.6%	23	63.8%	6	16.6%	1	2.7%	36
Derby	29	16.5%	102	58.2%	42	24.0%	2	1.1%	175
Glover	15	25.4%	33	55.9%	9	15.2%	2	3.3%	59
Greensboro	3	12.5%	13	54.1%	8	33.3%	0	0.0%	24
Holland	2	9.5%	9	42.8%	10	47.6%	0	0.0%	21
Irasburg	6	8.9%	38	56.7%	19	28.3%	4	5.9%	67
Jay	4	40.0%	3	30.0%	3	30.0%	0	0.0%	10
Lowell	2	10.5%	14	73.6%	3	15.7%	0	0.0%	19
Morgan	14	29.7%	25	53.1%	7	14.8%	1	2.1%	47
Newport City	40	15.6%	130	50.7%	77	30.0%	9	3.5%	256
Newport Town	13	20.6%	29	46.0%	20	31.7%	1	1.5%	63
Troy	5	19.2%	9	34.6%	11	42.3%	1	3.8%	26
Westfield	4	17.3%	9	39.1%	10	43.4%	0	0.0%	23
Westmore	2	15.3%	7	53.8%	4	30.7%	0	0.0%	13
County Totals	187	17.4%	568	53.0%	290	27.1%	25	2.3%	1070

For Representative to Congress Rutland County 2002 REPUBLICAN PRIMARY

Town Name	KERIN-R		MEUB-R		PARKE-R		Write-Ins		Town Total
Benson	5	17.2%	19	65.5%	5	17.2%	0	0.0%	29
Brandon	33	8.0%	280	68.6%	95	23.2%	0	0.0%	408
Castleton	12	8.7%	98	71.0%	28	20.2%	0	0.0%	138
Chittenden	5	7.9%	29	46.0%	29	46.0%	0	0.0%	63
Clarendon	5	4.4%	60	53.5%	47	41.9%	0	0.0%	112
Danby	11	13.4%	52	63.4%	18	21.9%	1	1.2%	82
Fair Haven	16	13.5%	80	67.8%	21	17.8%	1	0.8%	118
Hubbardton	2	9.5%	16	76.1%	3	14.2%	0	0.0%	21
Ira 1-1	2	8.7%	7	30.4%	14	60.8%	0	0.0%	23
Ira 1-2	0	0.0%	1	100.0%	0	0.0%	0	0.0%	1
Killington	7	6.6%	86	81.1%	12	11.3%	1	0.9%	106
Mendon	3	3.0%	57	57.5%	39	39.3%	0	0.0%	99
Middletown Springs	12	19.6%	28	45.9%	21	34.4%	0	0.0%	61
Mount Holly	3	5.2%	37	64.9%	17	29.8%	0	0.0%	57
Mount Tabor	1	16.6%	2	33.3%	3	50.0%	0	0.0%	6
Pawlet	8	12.9%	44	70.9%	9	14.5%	1	1.6%	62
Pittsfield	3	9.0%	26	78.7%	4	12.1%	0	0.0%	33
Pittsford	3	2.1%	83	58.0%	57	39.8%	0	0.0%	143
Poultney	10	8.1%	79	64.2%	32	26.0%	2	1.6%	123
Proctor	3	4.3%	44	63.7%	22	31.8%	0	0.0%	69
Rutland City 5-1	10	3.2%	186	59.6%	116	37.1%	0	0.0%	312
Rutland City 5-2	9	4.4%	127	62.5%	66	32.5%	1	0.4%	203
Rutland City 5-3	7	5.1%	73	54.0%	54	40.0%	1	0.7%	135
Rutland City 5-4	3	1.2%	147	59.5%	95	38.4%	2	0.8%	247

For Representative to Congress | Rutland County | 2002 REPUBLICAN PRIMARY

Town Name	KERIN-R		MEUB-R		PARKE-R		Write-Ins		Town Total
Rutland Town	19	3.8%	301	60.8%	175	35.3%	0	0.0%	495
Shrewsbury	7	10.6%	35	53.0%	23	34.8%	1	1.5%	66
Sudbury	5	12.2%	25	60.9%	11	26.8%	0	0.0%	41
Tinmouth	4	13.7%	9	31.0%	16	55.1%	0	0.0%	29
Wallingford	9	6.4%	88	62.8%	43	30.7%	0	0.0%	140
Wells	2	5.2%	29	76.3%	7	18.4%	0	0.0%	38
West Haven	0	0.0%	11	91.6%	1	8.3%	0	0.0%	12
West Rutland	1	1.2%	45	55.5%	35	43.2%	0	0.0%	81
County Totals	220	6.1%	2204	62.0%	1118	31.4%	11	0.3%	3553

For Representative to Congress Washington County 2002 REPUBLICAN PRIMARY

Town Name	KERIN-R		MEUB-R		PARKE-R		Write-Ins		Town Total
Barre City 3-1	19	17.2%	68	61.8%	22	20.0%	1	0.9%	110
Barre City 3-2	19	24.3%	37	47.4%	22	28.2%	0	0.0%	78
Barre City 3-3	2	40.0%	2	40.0%	1	20.0%	0	0.0%	5
Barre Town	52	13.2%	267	67.7%	69	17.5%	6	1.5%	394
Berlin	9	11.3%	45	56.9%	23	29.1%	2	2.5%	79
Cabot	3	15.7%	14	73.6%	1	5.2%	1	5.2%	19
Calais	15	26.7%	28	50.0%	13	23.2%	0	0.0%	56
Duxbury	5	14.2%	18	51.4%	12	34.2%	0	0.0%	35
East Montpelier	21	14.1%	92	62.1%	34	22.9%	1	0.6%	148
Fayston	8	22.8%	24	68.5%	3	8.5%	0	0.0%	35
Marshfield	9	25.0%	20	55.5%	7	19.4%	0	0.0%	36
Middlesex	14	14.5%	57	59.3%	24	25.0%	1	1.0%	96
Montpelier	37	13.8%	164	61.1%	67	25.0%	0	0.0%	268
Moretown	10	15.3%	48	73.8%	5	7.6%	2	3.0%	65
Northfield	37	21.5%	100	58.1%	35	20.3%	0	0.0%	172
Plainfield	7	18.4%	25	65.7%	6	15.7%	0	0.0%	38
Roxbury	10	29.4%	15	44.1%	7	20.5%	2	5.8%	34
Waitsfield	14	20.5%	37	54.4%	17	25.0%	0	0.0%	68
Warren	10	24.3%	23	56.1%	8	19.5%	0	0.0%	41
Waterbury	10	9.9%	55	54.4%	35	34.6%	1	0.9%	101
Woodbury	15	27.7%	21	38.8%	17	31.4%	1	1.8%	54
Worcester	8	15.3%	33	63.4%	10	19.2%	1	1.9%	52
County Totals	334	16.8%	1193	60.1%	438	22.0%	19	0.9%	1984

For Representative to Congress Windham County 2002 REPUBLICAN PRIMARY

Town Name	KERIN-R		MEUB-R		PARKE-R		Write-Ins		Town Total
Athens	10	47.6%	10	47.6%	1	4.7%	0	0.0%	21
Brattleboro 3-1	14	13.4%	74	71.1%	15	14.4%	1	0.9%	104
Brattleboro 3-2	15	18.0%	51	61.4%	16	19.2%	1	1.2%	83
Brattleboro 3-3	6	11.1%	43	79.6%	5	9.2%	0	0.0%	54
Brookline	8	26.6%	18	60.0%	4	13.3%	0	0.0%	30
Dover	23	15.9%	107	74.3%	14	9.7%	0	0.0%	144
Dummerston	8	13.1%	48	78.6%	5	8.2%	0	0.0%	61
Grafton	5	22.7%	14	63.6%	3	13.6%	0	0.0%	22
Guilford	15	25.4%	37	62.7%	6	10.1%	1	1.6%	59
Halifax	3	8.3%	17	47.2%	16	44.4%	0	0.0%	36
Jamaica	11	26.8%	22	53.6%	6	14.6%	2	4.8%	41
Londonderry	3	6.1%	38	77.5%	6	12.2%	2	4.0%	49
Marlboro	2	9.0%	15	68.1%	5	22.7%	0	0.0%	22
Newfane	17	23.6%	46	63.8%	8	11.1%	1	1.3%	72
Putney	7	10.4%	42	62.6%	18	26.8%	0	0.0%	67
Rockingham	22	22.2%	56	56.5%	18	18.1%	3	3.0%	99
Stratton	2	25.0%	6	75.0%	0	0.0%	0	0.0%	8
Townshend	21	24.1%	56	64.3%	8	9.2%	2	2.3%	87
Vernon	35	22.7%	85	55.1%	30	19.4%	4	2.6%	154
Wardsboro	0	0.0%	61	100.0%	0	0.0%	0	0.0%	61
Westminster W-4	5	45.4%	6	54.5%	0	0.0%	0	0.0%	11
Westminster W-5	28	30.1%	55	59.1%	10	10.7%	0	0.0%	93
Whitingham	6	8.1%	34	45.9%	34	45.9%	0	0.0%	74
Wilmington	22	20.5%	62	57.9%	22	20.5%	1	0.9%	107
Windham	4	23.5%	11	64.7%	1	5.8%	1	5.8%	17
County Totals	292	18.5%	1014	64.3%	251	15.9%	19	1.2%	1576

For Representative to Congress — Windsor County — 2002 REPUBLICAN PRIMARY

Town Name	KERIN-R		MEUB-R		PARKE-R		Write-Ins		Town Total
Andover	8	23.5%	17	50.0%	9	26.4%	0	0.0%	34
Baltimore	5	55.5%	3	33.3%	1	11.1%	0	0.0%	9
Barnard	4	9.7%	28	68.2%	8	19.5%	1	2.4%	41
Bethel	23	24.7%	43	46.2%	24	25.8%	3	3.2%	93
Bridgewater	9	19.1%	30	63.8%	8	17.0%	0	0.0%	47
Cavendish	7	14.5%	25	52.0%	14	29.1%	2	4.1%	48
Chester	24	21.8%	66	60.0%	20	18.1%	0	0.0%	110
Hartford 6-1	46	41.4%	53	47.7%	12	10.8%	0	0.0%	111
Hartford 6-2	120	39.7%	130	43.0%	50	16.5%	2	0.6%	302
Hartland	47	35.0%	52	38.8%	33	24.6%	2	1.4%	134
Ludlow	9	12.1%	49	66.2%	15	20.2%	1	1.3%	74
Norwich	22	47.8%	19	41.3%	5	10.8%	0	0.0%	46
Plymouth	7	25.0%	16	57.1%	5	17.8%	0	0.0%	28
Pomfret	15	35.7%	25	59.5%	2	4.7%	0	0.0%	42
Reading	5	26.3%	11	57.8%	3	15.7%	0	0.0%	19
Rochester	11	19.3%	34	59.6%	12	21.0%	0	0.0%	57
Royalton	40	35.4%	58	51.3%	14	12.3%	1	0.8%	113
Sharon	14	42.4%	18	54.5%	1	3.0%	0	0.0%	33
Springfield 1-1	1	16.6%	3	50.0%	2	33.3%	0	0.0%	6
Springfield 1-2	256	34.1%	389	51.8%	101	13.4%	4	0.5%	750
Stockbridge	4	16.6%	12	50.0%	8	33.3%	0	0.0%	24
Weathersfield	32	34.4%	48	51.6%	13	13.9%	0	0.0%	93
Weston	4	12.1%	28	84.8%	1	3.0%	0	0.0%	33
West Windsor	18	42.8%	18	42.8%	6	14.2%	0	0.0%	42
Windsor	38	40.4%	40	42.5%	16	17.0%	0	0.0%	94
Woodstock	20	17.8%	83	74.1%	9	8.0%	0	0.0%	112
County Totals	789	31.6%	1298	52.0%	392	15.7%	16	0.6%	2495

For Representative to Congress | Summary Results by County | 2002 REPUBLICAN PRIMARY

Town Name	KERIN-R		MEUB-R		PARKE-R		Write-Ins		Town Total
Addison County	262	13.5%	1276	65.5%	398	20.4%	11	0.6%	1947
Bennington County	196	14.1%	942	67.8%	238	17.1%	13	0.9%	1389
Caledonia County	374	24.8%	803	53.3%	305	20.3%	24	1.6%	1506
Chittenden County	793	22.8%	1657	47.6%	1028	29.5%	6	0.2%	3484
Essex County	92	32.4%	130	45.8%	55	19.4%	7	2.5%	284
Franklin County	180	14.9%	743	61.3%	277	22.9%	12	1.0%	1212
Grand Isle County	65	15.2%	257	59.9%	90	21.0%	17	4.0%	429
Lamoille County	450	21.2%	1290	60.8%	324	15.3%	59	2.8%	2123
Orange County	409	28.9%	730	51.6%	263	18.6%	13	0.9%	1415
Orleans County	187	17.5%	568	53.1%	290	27.1%	25	2.3%	1070
Rutland County	220	6.2%	2204	62.0%	1118	31.5%	11	0.3%	3553
Washington County	334	16.8%	1193	60.1%	438	22.1%	19	1.0%	1984
Windham County	292	18.5%	1014	64.3%	251	15.9%	19	1.2%	1576
Windsor County	789	31.6%	1298	52.0%	392	15.7%	16	0.6%	2495
State Totals	4643	19.0%	14105	57.6%	5467	22.3%	252	1.0%	24467

Uncontested Races in Addison County 2002 DEMOCRATIC PRIMARY

Town Name	Gov-RACINE	Lt Gov-SHUMLIN	Secy State-MARKOWITZ	Auditor-READY	Att Gen-SORRELL
Addison	26	22	27	24	25
Bridport	24	19	23	24	21
Bristol	131	116	134	131	128
Cornwall	77	71	77	77	73
Ferrisburgh	100	89	97	99	98
Goshen	10	7	8	8	7
Granville	10	7	8	9	6
Hancock	6	5	7	7	6
Leicester	41	38	39	38	41
Lincoln	100	85	99	100	98
Middlebury	223	206	227	204	217
Monkton	77	59	78	73	72
New Haven	164	142	153	150	151
Orwell	40	29	39	40	36
Panton	24	0	27	23	25
Ripton	40	36	39	37	36
Salisbury	42	39	44	42	41
Shoreham	47	42	46	45	44
Starksboro	70	58	71	65	68
Vergennes	54	49	57	56	53
Waltham	6	6	6	6	6
Weybridge	48	39	47	45	42
Whiting	16	16	18	18	19
County Totals	1376	1180	1371	1321	1313

Uncontested Races in Bennington County 2002 DEMOCRATIC PRIMARY

Town Name	Gov-RACINE	Lt Gov-SHUMLIN	Secy State-MARKOWITZ	Auditor-READY	Att Gen-SORRELL
Arlington	89	81	87	85	77
Bennington 2-1	224	216	219	195	205
Bennington 2-2	180	172	172	157	164
Bennington 2-1 NB	53	53	55	48	45
Dorset	29	27	30	28	27
Landgrove	4	4	3	3	3
Manchester	65	51	67	58	58
Peru	18	16	19	18	16
Pownal	84	76	82	75	72
Readsboro	41	45	46	43	42
Rupert Benn-5	0	3	3	1	2
Rupert Rutland-8	26	23	25	25	25
Sandgate	18	17	17	16	16
Searsburg	6	7	7	6	6
Shaftsbury	126	113	123	109	104
Stamford	40	39	41	38	40
Sunderland	22	21	22	20	24
Winhall	14	9	17	17	17
Woodford	6	6	7	5	6
County Totals	1045	979	1042	947	949

Uncontested Races in Caledonia County 2002 DEMOCRATIC PRIMARY

Town Name	Gov-RACINE	Lt Gov-SHUMLIN	Secy State-MARKOWITZ	Auditor-READY	Att Gen-SORRELL
Barnet	27	22	26	25	25
Burke	33	26	33	31	32
Danville	50	41	48	47	49
Groton	26	26	27	27	27
Hardwick	201	177	209	197	202
Kirby	41	33	35	35	34
Lyndon	75	62	73	69	72
Newark	22	18	21	20	20
Peacham	48	39	48	44	45
Ryegate	38	33	32	36	37
St. Johnsbury	97	83	96	93	97
Sheffield	12	11	13	13	13
Stannard	11	10	14	12	12
Sutton	13	10	11	13	11
Walden	27	24	28	26	24
Waterford	15	15	15	14	16
Wheelock	15	10	15	13	15
County Totals	751	640	744	715	731

Town Name	Gov-RACINE	Lt Gov-SHUMLIN	Secy State-MARKOWITZ	Auditor-READY	Att Gen-SORRELL
Bolton	35	27	36	37	33
Burlington 3-4 W1	128	106	126	122	123
Burlington 3-6 W1	55	45	55	53	50
Burlington 3-2 W2	14	13	15	15	16
Burlington 3-3 W2	41	33	41	40	41
Burlington 3-4 W2	54	40	53	51	48
Burlington 3-2 W3	13	8	14	12	14
Burlington 3-3 W3	130	99	115	114	122
Burlington 3-1 W4	279	245	273	270	285
Burlington 3-2 W4	61	51	60	55	66
Burlington 3-3 W5	9	7	7	5	7
Burlington 3-5 W5	390	323	387	366	367
Burlington 3-3 W6	10	9	11	8	11
Burlington 3-4 W6	22	18	22	17	21
Burlington 3-5 W6	272	247	274	260	265
Burlington 3-1 W7	116	94	113	109	110
Burlington 3-2 W7	112	97	109	106	108
Burlington 3-3 W7	21	18	19	18	19
Charlotte	150	135	150	136	141
Colchester 7-1	139	114	133	130	130
Colchester 7-2	164	147	162	154	167
Essex 6-1	101	96	107	106	108
Essex 6-2	168	147	181	169	180
Essex 6-3	42	39	44	41	45

Uncontested Races in Chittenden County

2002 DEMOCRATIC PRIMARY

Town Name	Gov-RACINE	Lt Gov-SHUMLIN	Secy State-MARKOWITZ	Auditor-READY	Att Gen-SORRELL
Hinesburg 1-1	165	140	158	151	154
Hinesburg 1-2	7	6	7	7	7
Huntington	53	47	55	50	54
Jericho	192	172	185	179	180
Milton Ch-9	113	104	122	112	120
Milton GI-C 1-1	12	9	11	11	12
Richmond	190	169	189	162	176
St. George	13	13	14	13	15
Shelburne 5-1	223	198	226	217	228
Shelburne 5-2	121	105	118	108	119
South Burlington 3-7	153	163	189	173	193
South Burlington 3-8	162	146	171	157	172
South Burlington 3-9	158	137	151	149	162
South Burlington 3-10	139	128	145	140	147
Underhill	124	112	125	119	120
Westford	52	42	47	47	50
Williston	247	220	244	225	247
Winooski	171	140	170	163	172
County Totals	4821	4209	4834	4577	4805

Uncontested Races in Essex County

2002 DEMOCRATIC PRIMARY

Town Name	Gov-RACINE	Lt Gov-SHUMLIN	Secy State-MARKOWITZ	Auditor-READY	Att Gen-SORRELL
Bloomfield	7	6	6	7	8
Brighton	21	19	22	20	21
Brunswick	5	4	5	5	5
Canaan	21	22	20	19	20
Concord	22	20	24	21	24
East Haven	10	10	10	8	9
Granby	3	3	3	3	3
Guildhall	7	5	7	7	6
Lemington	1	1	2	2	2
Lunenburg	20	21	23	24	26
Maidstone	0	0	0	0	0
Norton	6	6	9	8	6
Victory	2	2	3	2	2
County Totals	125	119	134	126	132

Uncontested Races in Franklin County 2002 DEMOCRATIC PRIMARY

Town Name	Gov-RACINE	Lt Gov-SHUMLIN	Secy State-MARKOWITZ	Auditor-READY	Att Gen-SORRELL
Bakersfield	47	42	43	42	44
Berkshire	29	23	29	28	28
Enosburg	52	47	54	53	55
Fairfax	122	105	118	113	120
Fairfield	95	78	94	93	91
Fletcher	27	21	32	26	29
Franklin	58	44	54	49	51
Georgia	75	69	79	75	82
Highgate	79	71	79	81	82
Montgomery	36	25	37	35	36
Richford	57	47	51	51	58
St. Albans City	286	240	274	271	284
St. Albans Town	172	163	185	174	186
Sheldon	42	33	42	42	42
Swanton	260	232	262	256	262
County Totals	1437	1240	1433	1389	1450

Uncontested Races in Grand Isle County

2002 DEMOCRATIC PRIMARY

Town Name	Gov-RACINE	Lt Gov-SHUMLIN	Secy State-MARKOWITZ	Auditor-READY	Att Gen-SORRELL
Alburg	157	133	165	163	168
Grand Isle	278	234	288	267	282
Isle LaMott	101	95	110	105	111
North Hero	57	47	70	68	65
South Hero	239	210	263	254	270
County Totals	832	719	896	857	896

Uncontested Races in Lamoille County

2002 DEMOCRATIC PRIMARY

Town Name	Gov-RACINE	Lt Gov-SHUMLIN	Secy State-MARKOWITZ	Auditor-READY	Att Gen-SORRELL
Belvidere	6	4	5	7	6
Cambridge	75	63	76	73	74
Eden	17	15	20	21	15
Elmore	46	29	48	49	47
Hyde Park	139	118	137	130	132
Johnson	111	81	113	107	110
Morristown	210	162	215	208	208
Stowe	96	89	100	90	108
Waterville	14	11	16	16	16
Wolcott	65	55	66	62	62
County Totals	779	627	796	763	778

Uncontested Races in Orange County

2002 DEMOCRATIC PRIMARY

Town Name	Gov-RACINE	Lt Gov-SHUMLIN	Secy State-MARKOWITZ	Auditor-READY	Att Gen-SORRELL
Bradford	142	130	145	133	144
Braintree	60	54	64	58	59
Brookfield	105	89	107	102	100
Chelsea	49	40	50	41	44
Corinth	76	70	79	67	66
Fairlee	44	40	41	38	39
Newbury Twn Of. Bldg.	57	50	62	54	54
Newbury Townhouse	12	9	12	10	10
Newbury Wells River	27	19	25	22	23
Orange	14	14	13	10	16
Randolph	319	281	321	298	297
Strafford	89	76	88	85	82
Thetford	187	166	181	169	171
Topsham	18	18	21	17	20
Tunbridge	97	79	103	94	90
Vershire	45	38	41	42	41
Washington	34	36	37	31	35
West Fairlee	32	31	31	32	32
Williamstown	55	46	59	53	57
County Totals	1462	1286	1480	1356	1380

Uncontested Races in Orleans County 2002 DEMOCRATIC PRIMARY

Town Name	Gov-RACINE	Lt Gov-SHUMLIN	Secy State-MARKOWITZ	Auditor-READY	Att Gen-SORRELL
Albany	30	26	31	29	30
Barton Mem. Bldg.	27	23	30	29	29
Barton Orleans	18	16	16	18	21
Brownington	21	16	22	19	18
Charleston	19	14	22	19	19
Coventry	8	8	8	8	9
Craftsbury	69	56	75	69	72
Derby	127	107	130	124	125
Glover	32	28	40	37	38
Greensboro	37	30	39	34	36
Holland	14	11	14	14	14
Irasburg	24	18	22	22	21
Jay	7	3	8	7	8
Lowell	23	17	22	21	26
Morgan	16	14	18	18	18
Newport City	73	62	74	68	75
Newport Town	15	11	13	11	14
Troy	21	18	19	19	19
Westfield	10	10	13	13	12
Westmore	10	8	10	8	7
County Totals	601	496	626	587	611

Uncontested Races in Rutland County 2002 DEMOCRATIC PRIMARY

Town Name	Gov-RACINE	Lt Gov-SHUMLIN	Secy State-MARKOWITZ	Auditor-READY	Att Gen-SORRELL
Benson	21	18	23	21	20
Brandon	276	240	259	260	247
Castleton	51	43	47	40	47
Chittenden	32	28	29	26	25
Clarendon	32	32	35	36	33
Danby	25	22	25	25	22
Fair Haven	28	26	30	27	28
Hubbardton	11	9	9	8	9
Ira 1-1	15	11	16	15	14
Ira 1-2	0	0	0	0	0
Killington	29	25	30	26	27
Mendon	23	22	23	22	21
Middletown	35	32	31	32	30
Mount Holly	46	37	44	36	37
Mount Tabor	7	6	7	6	8
Pawlet	42	39	42	41	42
Pittsfield	15	15	16	15	16
Pittsford	58	55	58	52	57
Poultney	49	46	47	44	42
Proctor	38	33	39	35	36
Rutland City 5-1	174	143	161	154	161
Rutland City 5-2	119	109	112	113	117
Rutland City 5-3	80	70	78	78	76
Rutland City 5-4	105	101	102	98	102

Uncontested Races in Rutland County

2002 DEMOCRATIC PRIMARY

Town Name	Gov-RACINE	Lt Gov-SHUMLIN	Secy State-MARKOWITZ	Auditor-READY	Att Gen-SORRELL
Rutland Town	158	133	148	138	147
Shrewsbury	37	34	38	32	34
Sudbury	24	23	24	24	22
Tinmouth	43	36	42	37	38
Wallingford	73	67	71	68	67
Wells	15	16	16	15	15
West Haven	6	6	5	6	4
West Rutland	29	26	31	28	31
County Totals	1696	1503	1638	1558	1575

Town Name	Gov-RACINE	Lt Gov-SHUMLIN	Secy State-MARKOWITZ	Auditor-READY	Att Gen-SORRELL
Barre City 3-1	138	123	150	144	154
Barre City 3-2	110	105	118	103	113
Barre City 3-3	24	21	24	25	23
Barre Town	327	291	342	319	334
Berlin	95	80	98	85	92
Cabot	36	32	39	34	37
Calais	138	120	147	124	134
Duxbury	62	52	63	54	61
East Montpelier	173	136	180	157	167
Fayston	49	44	52	44	49
Marshfield	74	57	80	68	68
Middlesex	139	116	142	127	131
Montpelier	836	717	852	722	813
Moretown	91	84	98	89	97
Northfield	203	171	222	199	217
Plainfield	69	58	84	75	79
Roxbury	31	18	35	32	35
Waitsfield	68	58	72	70	71
Warren	51	42	58	48	49
Waterbury	213	195	221	202	223
Woodbury	46	35	46	44	42
Worcester	73	60	78	67	75
County Totals	3046	2615	3201	2832	3064

Uncontested Races in Windham County 2002 DEMOCRATIC PRIMARY

Town Name	Gov-RACINE	Lt Gov-SHUMLIN	Secy State-MARKOWITZ	Auditor-READY	Att Gen-SORRELL
Athens	19	20	23	24	21
Brattleboro 3-1	355	346	359	338	320
Brattleboro 3-2	331	329	346	318	297
Brattleboro 3-3	363	364	363	336	325
Brookline	37	37	36	34	34
Dover	29	24	31	31	29
Dummerston	223	198	211	196	194
Grafton	49	44	47	48	46
Guilford	165	156	166	157	142
Halifax	34	35	38	32	33
Jamaica	56	48	67	61	64
Londonderry	41	40	42	39	39
Marlboro	123	124	124	111	100
Newfane	202	187	199	195	176
Putney	295	260	290	273	246
Rockingham	525	500	523	497	488
Stratton	3	3	3	2	3
Townshend	108	109	117	105	105
Vernon	68	66	71	66	68
Wardsboro	56	53	54	52	51
Westminster W-4	20	19	22	22	22
Westminster W-5	330	312	337	318	297
Whitingham	30	28	34	33	28
Wilmington	62	46	63	59	56
Windham	30	24	31	30	27
County Totals	3554	3372	3597	3377	3211

Uncontested Races in Windsor County — 2002 DEMOCRATIC PRIMARY

Town Name	Gov-RACINE	Lt Gov-SHUMLIN	Secy State-MARKOWITZ	Auditor-READY	Att Gen-SORRELL
Andover	20	16	19	18	17
Baltimore	8	8	9	9	8
Barnard	33	31	38	36	35
Bethel	78	70	75	69	69
Bridgewater	42	38	42	43	42
Cavendish	45	40	44	42	42
Chester	95	85	92	88	89
Hartford 6-1	136	122	137	121	127
Hartford 6-2	584	529	578	542	552
Hartland	202	183	200	187	187
Ludlow	44	41	48	44	46
Norwich	468	435	455	429	426
Plymouth	10	7	12	10	8
Pomfret	64	60	64	59	66
Reading	20	20	25	22	23
Rochester	70	61	72	69	64
Royalton	237	209	248	234	238
Sharon	71	62	75	71	73
Springfield 1-1	12	10	11	11	11
Springfield 1-2	1129	1038	1071	1052	1070
Stockbridge	23	22	24	23	22
Weathersfield	133	120	134	130	129
Weston	36	31	35	30	33
West Windsor	39	34	40	36	37
Windsor	163	155	163	158	163
Woodstock	235	221	234	211	221
County Totals	3997	3648	3945	3744	3798

Summary Results for Uncontested Races 2002 DEMOCRATIC PRIMARY

County Name	Gov-RACINE	Lt Gov-SHUMLIN	Secy State-MARKOWITZ	Auditor-READY	Att Gen-SORRELL
Addison County	1376	1180	1371	1321	1313
Bennington County	1045	979	1042	947	949
Caledonia County	751	640	744	715	731
Chittenden County	4821	4209	4834	4577	4805
Essex County	125	119	134	126	132
Franklin County	1437	1240	1433	1389	1450
Grand Isle County	832	719	896	857	896
Lamoille County	779	627	796	763	778
Orange County	1462	1286	1480	1356	1380
Orleans County	601	496	626	587	611
Rutland County	1696	1503	1638	1558	1575
Washington County	3046	2615	3201	2832	3064
Windham County	3554	3372	3597	3377	3211
Windsor County	3997	3648	3945	3744	3798
State Totals	25522	22633	25737	24149	24693

Town Name	US Rep-NEWTON	Lt Gov-POLLINA
Addison	1	0
Bridport	2	2
Bristol	5	11
Cornwall	2	3
Ferrisburgh	2	5
Goshen	2	3
Granville	1	2
Hancock	1	2
Leicester	0	1
Lincoln	1	3
Middlebury	12	25
Monkton	4	8
New Haven	6	11
Orwell	2	3
Panton	2	3
Ripton	1	1
Salisbury	1	2
Shoreham	0	0
Starksboro	2	3
Vergennes	0	1
Waltham	0	1
Weybridge	6	7
Whiting	0	1
County Totals	53	98

Uncontested Races in Bennington County 2002 PROGRESSIVE PRIMARY

Town Name	US Rep-NEWTON	Lt Gov-POLLINA
Arlington	5	8
Bennington 2-1	7	14
Bennington 2-2	2	4
Bennington 2-1 NB	1	5
Dorset	1	1
Landgrove	6	7
Manchester	2	2
Peru	2	3
Pownal	3	3
Readsboro	0	0
Rupert Benn-5	3	3
Rupert Rutland-8	4	6
Sandgate	0	0
Searsburg	1	0
Shaftsbury	3	6
Stamford	0	0
Sunderland	1	1
Winhall	1	1
Woodford	0	0
County Totals	42	64

Uncontested Races in Caledonia County

2002 PROGRESSIVE PRIMARY

Town Name	US Rep-NEWTON	Lt Gov-POLLINA
Barnet	0	5
Burke	1	1
Danville	2	3
Groton	2	6
Hardwick	12	20
Kirby	6	7
Lyndon	1	2
Newark	1	3
Peacham	5	6
Ryegate	1	4
St. Johnsbury	8	9
Sheffield	1	1
Stannard	0	0
Sutton	1	1
Walden	3	6
Waterford	2	2
Wheelock	3	3
County Totals	49	79

Town Name	US Rep-NEWTON	Lt Gov-POLLINA
Bolton	1	4
Burlington 3-4 W1	13	41
Burlington 3-6 W1	3	12
Burlington 3-2 W2	5	7
Burlington 3-3 W2	5	13
Burlington 3-4 W2	8	20
Burlington 3-2 W3	1	5
Burlington 3-3 W3	23	67
Burlington 3-1 W4	1	7
Burlington 3-2 W4	2	3
Burlington 3-3 W5	3	3
Burlington 3-5 W5	13	23
Burlington 3-3 W6	2	4
Burlington 3-4 W6	2	3
Burlington 3-5 W6	9	20
Burlington 3-1 W7	4	8
Burlington 3-2 W7	5	8
Burlington 3-3 W7	2	4
Charlotte	3	7
Colchester 7-1	15	24
Colchester 7-2	9	11
Essex 6-1	4	6
Essex 6-2	5	5
Essex 6-3	0	0

Town Name	US Rep-NEWTON	Lt Gov-POLLINA
Hinesburg 1-1	7	11
Hinesburg 1-2	0	0
Huntington	7	10
Jericho	4	6
Milton Ch-9	22	4
Milton GI-C 1-1	0	1
Richmond	3	7
St. George	0	0
Shelburne 5-1	4	10
Shelburne 5-2	0	2
South Burlington 3-7	8	11
South Burlington 3-8	2	6
South Burlington 3-9	5	5
South Burlington 3-10	5	6
Underhill	5	16
Westford	7	10
Williston	8	16
Winooski	2	6
County Totals	227	432

Uncontested Races in Essex County

2002 PROGRESSIVE PRIMARY

Town Name	US Rep-NEWTON	Lt Gov-POLLINA
Bloomfield	0	0
Brighton	2	3
Brunswick	0	0
Canaan	1	1
Concord	1	1
East Haven	0	0
Granby	0	0
Guildhall	3	3
Lemington	0	0
Lunenburg	0	0
Maidstone	1	1
Norton	0	0
Victory	0	0
County Totals	8	9

Uncontested Races in Franklin County

2002 PROGRESSIVE PRIMARY

Town Name	US Rep-NEWTON	Lt Gov-POLLINA
Bakersfield	2	6
Berkshire	1	1
Enosburg	4	7
Fairfax	3	3
Fairfield	2	1
Fletcher	0	2
Franklin	0	1
Georgia	2	3
Highgate	6	7
Montgomery	2	4
Richford	1	2
St. Albans City	5	7
St. Albans Town	6	8
Sheldon	0	0
Swanton	5	7
County Totals	39	59

Uncontested Races in Grand Isle County 2002 PROGRESSIVE PRIMARY

Town Name	US Rep-NEWTON	Lt Gov-POLLINA
Alburg	0	1
Grand Isle	5	6
Isle LaMotte	2	2
North Hero	0	3
South Hero	2	2
County Totals	9	14

Uncontested Races in Lamoille County

2002 PROGRESSIVE PRIMARY

Town Name	US Rep-NEWTON	Lt Gov-POLLINA
Belvidere	0	0
Cambridge	3	3
Eden	1	4
Elmore	0	0
Hyde Park	3	6
Johnson	6	11
Morristown	6	8
Stowe	1	3
Waterville	1	2
Wolcott	0	0
County Totals	21	37

Uncontested Races in Orange County

2002 PROGRESSIVE PRIMARY

Town Name	US Rep-NEWTON	Lt Gov-POLLINA
Bradford	4	4
Braintree	1	1
Brookfield	2	2
Chelsea	1	3
Corinth	1	2
Fairlee	0	0
Newbury Twn Of. Bld.	5	4
Newbury Townhouse	1	1
Newbury Wells River	1	2
Orange	0	0
Randolph	3	4
Strafford	3	6
Thetford	10	12
Topsham	4	4
Tunbridge	2	2
Vershire	2	2
Washington	1	5
West Fairlee	4	4
Williamstown	1	2
County Totals	46	60

Town Name	US Rep-NEWTON	Lt Gov-POLLINA
Albany	0	1
Barton Mem. Bldg.	2	2
Barton Orleans	1	2
Brownington	2	2
Charleston	1	2
Coventry	0	0
Craftsbury	1	6
Derby	4	8
Glover	2	6
Greensboro	5	5
Holland	0	1
Irasburg	1	2
Jay	0	1
Lowell	1	2
Morgan	1	1
Newport City	6	9
Newport Town	2	4
Troy	0	0
Westfield	3	5
Westmore	0	1
County Totals	32	60

Uncontested Races in Rutland County 2002 PROGRESSIVE PRIMARY

Town Name	US Rep-NEWTON	Lt Gov-POLLINA
Benson	1	3
Brandon	16	21
Castleton	4	3
Chittenden	3	3
Clarendon	5	5
Danby	1	1
Fair Haven	4	4
Hubbardton	0	0
Ira 1-1	0	0
Ira 1-2	0	0
Killington	1	2
Mendon	2	2
Middletown Springs	2	8
Mount Holly	5	8
Mount Tabor	2	3
Pawlet	0	0
Pittsfield	1	2
Pittsford	2	4
Poultney	0	0
Proctor	0	3
Rutland City 5-1	1	4
Rutland City 5-2	4	5
Rutland City 5-3	3	4
Rutland City 5-4	9	12

Uncontested Races in Rutland County

2002 PROGRESSIVE PRIMARY

Town Name	US Rep-NEWTON	Lt Gov-POLLINA
Rutland Town	2	4
Shrewsbury	2	5
Sudbury	0	0
Tinmouth	0	0
Wallingford	2	2
Wells	2	4
West Haven	0	0
West Rutland	2	3
County Totals	76	115

Uncontested Races in Washington County 2002 PROGRESSIVE PRIMARY

Town Name	US Rep-NEWTON	Lt Gov-POLLINA
Barre City 3-1	8	11
Barre City 3-2	7	9
Barre City 3-3	1	1
Barre Town	6	7
Berlin	0	1
Cabot	5	8
Calais	6	9
Duxbury	2	3
East Montpelier	3	9
Fayston	2	5
Marshfield	10	14
Middlesex	6	14
Montpelier	32	75
Moretown	5	6
Northfield	8	9
Plainfield	5	9
Roxbury	5	6
Waitsfield	8	11
Warren	5	13
Waterbury	5	11
Woodbury	6	10
Worcester	5	6
County Totals	140	247

Town Name	US Rep-NEWTON	Lt Gov-POLLINA
Athens	0	0
Brattleboro 3-1	10	25
Brattleboro 3-2	7	23
Brattleboro 3-3	15	37
Brookline	1	1
Dover	3	3
Dummerston	2	4
Grafton	3	3
Guilford	1	12
Halifax	1	1
Jamaica	8	10
Londonderry	5	5
Marlboro	5	33
Newfane	8	10
Putney	7	17
Rockingham	6	10
Stratton	0	1
Townshend	3	3
Vernon	0	0
Wardsboro	1	1
Westminster W-4	0	2
Westminster W-5	8	16
Whitingham	1	1
Wilmington	8	9
Windham	0	0
County Totals	103	227

Uncontested Races in Windsor County 2002 PROGRESSIVE PRIMARY

Town Name	US Rep-NEWTON	Lt Gov-POLLINA
Andover	2	2
Baltimore	0	0
Barnard	4	4
Bethel	1	2
Bridgewater	6	6
Cavendish	2	2
Chester	3	4
Hartford 6-1	1	1
Hartford 6-2	17	23
Hartland	3	3
Ludlow	0	0
Norwich	6	15
Plymouth	1	2
Pomfret	2	2
Reading	2	3
Rochester	6	14
Royalton	1	5
Sharon	1	1
Springfield 1-1	0	0
Springfield 1-2	37	49
Stockbridge	2	2
Weathersfield	2	6
Weston	3	3
West Windsor	1	2
Windsor	3	4
Woodstock	6	8
County Totals	112	163

Summary Results of Uncontested Races

2002 PROGRESSIVE PRIMARY

County Name	US Rep-NEWTON	Lt Gov-POLLINA
Addison County	53	98
Bennington County	42	64
Caledonia County	49	79
Chittenden County	227	432
Essex County	8	9
Franklin County	39	59
Grand Isle County	9	14
Lamoille County	21	37
Orange County	46	60
Orleans County	32	60
Rutland County	59	115
Washington County	140	247
Windham County	103	227
Windsor County	112	163
State Totals	940	1664

Uncontested Races in Addison County 2002 REPUBLICAN PRIMARY

Town Name	Gov-DOUGLAS	Lt Gov-DUBIE	Treasurer-LABARGE	State-BERTRAND	Auditor-HYDE	Att Gen-DROWN
Addison	135	128	122	124	124	120
Bridport	104	94	86	87	87	88
Bristol	154	156	145	149	147	143
Cornwall	57	45	46	45	44	46
Ferrisburgh	239	228	211	210	218	201
Goshen	26	25	21	23	23	24
Granville	8	7	7	7	8	5
Hancock	25	21	19	18	20	18
Leicester	68	63	60	58	59	58
Lincoln	83	81	76	69	72	71
Middlebury	216	196	169	167	165	153
Monkton	61	59	50	49	50	47
New Haven	176	170	160	162	164	158
Orwell	73	71	64	60	63	60
Panton	69	67	62	64	60	63
Ripton	18	16	16	15	17	17
Salisbury	41	36	34	34	34	34
Shoreham	101	84	84	81	83	81
Starksboro	45	48	46	43	45	43
Vergennes	172	181	154	129	126	145
Waltham	55	58	52	46	47	44
Weybridge	42	35	33	32	32	33
Whiting	22	21	17	19	19	17
County Totals	1990	1890	1734	1691	1707	1669

Uncontested Races in Bennington County 2002 REPUBLICAN PRIMARY

Town Name	Gov-DOUGLAS	Lt Gov-DUBIE	Treasurer-LABARGE	State-BERTRAND	Auditor-HYDE	Att Gen-DROWN
Arlington	129	124	114	122	119	120
Bennington 2-1	149	144	130	133	135	123
Bennington 2-2	195	163	159	162	154	146
Bennington 2-1 NB	24	21	20	20	20	20
Dorset	90	84	83	77	78	77
Landgrove	12	12	12	11	11	11
Manchester	182	177	167	163	163	162
Peru	25	24	25	24	24	24
Pownal	102	100	90	84	84	77
Readsboro	22	23	19	19	18	17
Rupert Benn-5	8	7	7	7	7	8
Rupert Rutland-8	39	37	37	36	36	37
Sandgate	16	18	15	15	15	15
Searsburg	11	11	11	11	9	10
Shaftsbury	201	187	173	176	169	168
Stamford	43	36	35	34	36	34
Sunderland	22	18	16	18	16	17
Winhall	48	43	41	39	39	40
Woodford	10	11	11	11	11	11
County Totals	1328	1240	1165	1162	1144	1117

Uncontested Races in Caledonia County 2002 REPUBLICAN PRIMARY

Town Name	Gov-DOUGLAS	Lt Gov-DUBIE	Treasurer-LABARGE	State-BERTRAND	Auditor-HYDE	Att Gen-DROWN
Barnet	61	56	54	57	55	54
Burke	120	105	94	97	98	97
Danville	101	97	92	98	92	88
Groton	77	74	68	69	69	66
Hardwick	213	200	186	187	186	191
Kirby	38	35	33	35	33	34
Lyndon	425	400	368	370	372	366
Newark	24	24	23	24	23	23
Peacham	28	28	25	26	28	26
Ryegate	43	43	42	41	41	38
St. Johnsbury	190	182	162	159	158	154
Sheffield	33	28	24	23	24	24
Stannard	10	9	8	8	8	8
Sutton	77	71	73	71	72	70
Walden	46	47	42	38	40	39
Waterford	56	54	52	53	50	52
Wheelock	20	17	18	18	18	17
County Totals	1562	1470	1364	1374	1367	1347

Uncontested Races in Chittenden County 2002 REPUBLICAN PRIMARY

Town Name	Gov-DOUGLAS	Lt Gov-DUBIE	Treasurer-LABARGE	State-BERTRAND	Auditor-HYDE	Att Gen-DROWN
Bolton	26	30	24	26	29	25
Burlington 3-4 W1	26	27	23	23	22	21
Burlington 3-6 W1	10	11	10	9	8	9
Burlington 3-2 W2	3	4	3	3	3	3
Burlington 3-3 W2	10	9	10	10	10	11
Burlington 3-4 W2	6	5	4	3	3	3
Burlington 3-2 W3	1	1	1	1	1	1
Burlington 3-3 W3	27	28	25	27	25	23
Burlington 3-1 W4	142	147	136	132	130	126
Burlington 3-2 W4	32	32	29	27	28	24
Burlington 3-3 W5	3	3	3	3	3	3
Burlington 3-5 W5	105	98	85	82	78	77
Burlington 3-3 W6	4	4	4	3	3	3
Burlington 3-4 W6	3	3	3	3	3	3
Burlington 3-5 W6	49	53	46	50	48	41
Burlington 3-1 W7	56	55	52	49	47	47
Burlington 3-2 W7	59	63	54	55	55	51
Burlington 3-3 W7	6	7	7	7	6	6
Charlotte	73	75	68	66	64	64
Colchester 7-1	102	101	93	84	83	82
Colchester 7-2	118	116	108	105	109	103
Essex 6-1	147	158	124	117	117	107
Essex 6-2	168	184	148	146	144	147
Essex 6-3	38	38	34	32	31	29

Uncontested Races in Chittenden County 2002 REPUBLICAN PRIMARY

Town Name	Gov-DOUGLAS	Lt Gov-DUBIE	Treasurer-LABARGE	State-BERTRAND	Auditor-HYDE	Att Gen-DROWN
Hinesburg 1-1	72	78	72	63	64	56
Hinesburg 1-2	3	3	1	3	2	1
Huntington	24	27	22	20	21	22
Jericho	123	134	113	114	114	109
Milton Ch-9	175	179	155	153	143	143
Milton GI-C 1-1	43	41	40	38	38	39
Richmond	94	100	92	88	87	87
St. George	11	10	5	5	5	5
Shelburne 5-1	140	139	128	124	129	116
Shelburne 5-2	121	120	106	104	103	97
South Burlington 3-7	106	105	98	99	93	88
South Burlington 3-8	108	108	97	98	98	91
South Burlington 3-9	111	116	99	95	97	94
South Burlington 3-10	75	76	71	73	67	65
Underhill	88	100	84	82	83	78
Westford	39	44	38	35	35	36
Williston	188	196	175	169	160	160
Winooski	70	81	64	61	57	61
County Totals	2805	2909	2554	2487	2446	2357

Uncontested Races in Essex County 2002 REPUBLICAN PRIMARY

Town Name	Gov-DOUGLAS	Lt Gov-DUBIE	Treasurer-LABARGE	State-BERTRAND	Auditor-HYDE	Att Gen-DROWN
Bloomfield	10	11	12	10	11	10
Brighton	50	52	45	49	47	48
Brunswick	8	8	6	7	7	7
Canaan	56	55	52	49	47	50
Concord	35	33	32	33	32	33
East Haven	13	11	13	14	14	13
Granby	20	17	17	16	18	18
Guildhall	27	23	20	19	21	20
Lemington	15	14	10	11	11	12
Lunenburg	47	47	44	43	43	41
Maidstone	13	12	10	9	10	10
Norton	18	19	17	18	18	17
Victory	8	7	7	7	6	7
County Totals	320	309	285	285	285	286

Uncontested Races in Franklin County 2002 REPUBLICAN PRIMARY

Town Name	Gov-DOUGLAS	Lt Gov-DUBIE	Treasurer-LABARGE	State-BERTRAND	Auditor-HYDE	Att Gen-DROWN
Bakersfield	15	14	12	13	10	11
Berkshire	25	26	21	22	20	18
Enosburg	29	30	26	26	27	26
Fairfax	184	188	160	153	150	153
Fairfield	21	22	17	17	18	17
Fletcher	15	17	14	13	12	11
Franklin	42	41	36	36	34	34
Georgia	223	220	192	186	187	183
Highgate	63	64	60	59	60	61
Montgomery	17	17	16	15	15	15
Richford	47	42	36	40	38	36
St. Albans City	186	180	159	160	157	146
St. Albans Town	122	124	104	105	104	96
Sheldon	46	39	37	34	39	34
Swanton	204	193	175	174	172	167
County Totals	1239	1217	1065	1053	1043	1008

Uncontested Races in Grand Isle County 2002 REPUBLICAN PRIMARY

Town Name	Gov-DOUGLAS	Lt Gov-DUBIE	Treasurer-LABARGE	State-BERTRAND	Auditor-HYDE	Att Gen-DROWN
Alburg	70	73	71	62	64	63
Grand Isle	131	133	147	113	113	100
Isle LaMotte	20	19	19	14	14	13
North Hero	83	82	85	66	64	58
South Hero	130	137	137	110	112	91
County Totals	434	444	459	365	367	325

Uncontested Races in Lamoille County

2002 REPUBLICAN PRIMARY

Town Name	Gov-DOUGLAS	Lt Gov-DUBIE	Treasurer-LABARGE	State-BERTRAND	Auditor-HYDE	Att Gen-DROWN
Belvidere	36	36	35	32	34	32
Cambridge	137	137	126	125	125	122
Eden	69	69	53	55	54	52
Elmore	102	102	82	94	96	76
Hyde Park	386	390	341	345	343	324
Johnson	205	198	172	174	180	173
Morristown	582	548	448	491	498	450
Stowe	327	319	279	279	280	263
Waterville	66	60	50	53	54	53
Wolcott	97	88	76	84	86	79
County Totals	2007	1947	1662	1732	1750	1624

Uncontested Races in Orange County

2002 REPUBLICAN PRIMARY

Town Name	Gov-DOUGLAS	Lt Gov-DUBIE	Treasurer-LABARGE	State-BERTRAND	Auditor-HYDE	Att Gen-DROWN
Bradford	153	152	131	138	149	143
Braintree	69	64	59	61	68	61
Brookfield	75	74	67	70	71	67
Chelsea	126	118	99	103	107	98
Corinth	67	64	59	62	59	61
Fairlee	37	39	36	39	37	38
Newbury Twn Of. Bld.	59	55	52	52	51	50
Newbury Townhouse	26	27	24	23	23	25
Newbury Wells River	47	44	42	41	42	40
Orange	55	54	42	48	49	46
Randolph	280	266	240	256	244	240
Strafford	35	33	33	34	34	32
Thetford	62	59	53	56	58	55
Topsham	72	75	72	71	76	71
Tunbridge	69	70	60	60	61	62
Vershire	26	26	21	25	24	25
Washington	39	40	35	33	33	32
West Fairlee	29	29	27	27	28	26
Williamstown	91	88	72	80	80	69
County Totals	1417	1377	1224	1279	1294	1241

Uncontested Races in Orleans County 2002 REPUBLICAN PRIMARY

Town Name	Gov-DOUGLAS	Lt Gov-DUBIE	Treasurer-LABARGE	State-BERTRAND	Auditor-HYDE	Att Gen-DROWN
Albany	45	49	47	46	48	47
Barton Mem. Bldg.	61	58	50	54	57	55
Barton Orleans	37	36	31	32	29	29
Brownington	31	29	28	27	24	26
Charleston	27	26	26	26	26	26
Coventry	35	34	30	31	29	27
Craftsbury	38	33	30	31	28	27
Derby	185	167	152	161	159	152
Glover	62	57	49	52	55	55
Greensboro	23	25	22	23	21	19
Holland	25	21	22	22	22	21
Irasburg	65	65	56	56	58	58
Jay	10	10	8	8	7	8
Lowell	19	19	17	18	18	18
Morgan	50	46	45	43	45	45
Newport City	256	241	219	222	222	222
Newport Town	50	57	50	49	51	46
Troy	20	24	18	18	18	18
Westfield	22	24	16	18	17	15
Westmore	15	12	12	12	12	12
County Totals	1076	1033	928	949	946	926

Uncontested Races in Rutland County 2002 REPUBLICAN PRIMARY

Town Name	Gov-DOUGLAS	Lt Gov-DUBIE	Treasurer-LABARGE	State-BERTRAND	Auditor-HYDE	Att Gen-DROWN
Benson	28	24	24	25	25	23
Brandon	398	352	333	335	330	315
Castleton	131	129	118	113	114	109
Chittenden	57	53	52	50	50	49
Clarendon	100	96	87	94	88	85
Danby	80	76	70	70	73	71
Fair Haven	106	105	95	96	98	92
Hubbardton	19	21	19	21	21	19
Ira 1-1	23	23	23	23	23	23
Ira 1-2	1	1	1	1	1	1
Killington	93	85	81	81	81	79
Mendon	90	81	75	73	75	71
Middletown Springs	58	52	50	49	49	48
Mount Holly	54	54	51	51	48	49
Mount Tabor	6	6	6	6	6	6
Pawlet	60	53	54	56	55	55
Pittsfield	32	32	29	29	28	29
Pittsford	134	124	115	123	121	119
Poultney	118	109	100	102	101	100
Proctor	65	63	58	58	57	58
Rutland City 5-1	275	249	239	231	229	221
Rutland City 5-2	183	177	163	164	157	147
Rutland City 5-3	120	106	99	97	88	89
Rutland City 5-4	219	211	198	197	196	193

Uncontested Races in Rutland County

2002 REPUBLICAN PRIMARY

Town Name	Gov-DOUGLAS	Lt Gov-DUBIE	Treasurer-LABARGE	State-BERTRAND	Auditor-HYDE	Att Gen-DROWN
Rutland Town	455	423	391	381	373	372
Shrewsbury	65	63	54	55	54	58
Sudbury	44	38	37	37	38	36
Tinmouth	29	29	26	25	24	25
Wallingford	131	124	117	115	114	112
Wells	36	34	35	35	33	35
West Haven	11	11	11	10	11	11
West Rutland	75	75	67	68	69	68
County Totals	3296	3079	2878	2871	2830	2768

Uncontested Races in Washington County 2002 REPUBLICAN PRIMARY

Town Name	Gov-DOUGLAS	Lt Gov-DUBIE	Treasurer-LABARGE	State-BERTRAND	Auditor-HYDE	Att Gen-DROWN
Barre City 3-1	107	104	97	105	102	89
Barre City 3-2	71	71	61	68	65	60
Barre City 3-3	5	4	3	5	5	4
Barre Town	370	376	338	450	339	311
Berlin	74	78	66	76	71	45
Cabot	19	18	16	16	17	16
Calais	49	50	41	48	39	38
Duxbury	35	32	28	29	30	25
East Montpelier	145	148	127	140	135	115
Fayston	29	30	30	30	31	26
Marshfield	30	31	30	30	30	29
Middlesex	89	79	79	85	80	75
Montpelier	228	229	195	256	217	163
Moretown	61	59	52	54	55	36
Northfield	173	173	152	153	148	63
Plainfield	26	32	27	28	28	26
Roxbury	29	27	23	23	25	11
Waitsfield	70	67	59	62	66	60
Warren	40	42	35	36	40	35
Waterbury	95	92	80	77	82	74
Woodbury	52	52	43	45	47	45
Worcester	49	51	40	47	42	42
County Totals	1846	1845	1622	1863	1694	1388

Town Name	Gov-DOUGLAS	Lt Gov-DUBIE	Treasurer-LABARGE	State-BERTRAND	Auditor-HYDE	Att Gen-DROWN
Athens	22	21	21	22	21	18
Brattleboro 3-1	98	95	83	88	88	85
Brattleboro 3-2	83	72	67	66	66	67
Brattleboro 3-3	54	51	49	48	49	48
Brookline	36	32	29	34	32	31
Dover	134	128	125	124	125	127
Dummerston	68	63	62	61	61	59
Grafton	25	25	24	26	25	26
Guilford	57	54	53	53	55	52
Halifax	37	35	34	36	36	35
Jamaica	39	37	32	33	34	33
Londonderry	43	43	37	43	45	38
Marlboro	21	19	18	17	20	19
Newfane	74	69	64	67	66	60
Putney	71	68	63	60	62	65
Rockingham	100	94	92	88	91	93
Stratton	8	8	8	8	8	7
Townshend	85	82	77	75	76	75
Vernon	162	151	146	148	150	145
Wardsboro	33	28	27	25	27	27
Westminster W-4	11	11	9	10	11	10
Westminster W-5	101	86	83	87	90	85
Whitingham	73	73	66	65	61	62
Wilmington	96	97	88	88	88	87
Windham	18	17	17	17	16	17
County Totals	1549	1459	1374	1389	1403	1371

Uncontested Races in Windsor County

2002 REPUBLICAN PRIMARY

Town Name	Gov-DOUGLAS	Lt Gov-DUBIE	Treasurer-LABARGE	State-BERTRAND	Auditor-HYDE	Att Gen-DROWN
Andover	33	31	29	27	28	27
Baltimore	9	8	8	8	9	9
Barnard	38	37	37	35	33	34
Bethel	89	88	81	80	81	81
Bridgewater	43	35	35	39	41	39
Cavendish	49	46	41	43	40	41
Chester	105	100	98	96	98	95
Hartford 6-1	114	111	101	103	99	100
Hartford 6-2	297	292	258	265	264	259
Hartland	136	130	119	116	119	118
Ludlow	67	61	58	57	55	54
Norwich	49	48	45	44	43	44
Plymouth	28	26	23	24	23	25
Pomfret	39	39	36	38	37	35
Reading	20	19	19	17	19	17
Rochester	57	51	46	48	47	45
Royalton	110	107	98	102	101	104
Sharon	34	26	22	24	28	27
Springfield 1-1	7	6	7	7	6	6
Springfield 1-2	775	722	703	699	698	688
Stockbridge	25	23	21	22	22	22
Weathersfield	93	90	86	89	84	85
Weston	31	30	28	30	28	28
West Windsor	44	42	8	40	39	36
Windsor	103	96	94	94	94	93
Woodstock	102	101	90	93	94	90
County Totals	2497	2365	2191	2240	2230	2202

Summary Results of Uncontested Races 2002 REPUBLICAN PRIMARY

Town Name	Gov-DOUGLAS	Lt Gov-DUBIE	Treasurer-LABARGE	State-BERTRAND	Auditor-HYDE	Att Gen-DROWN
Addison County	1990	1890	1734	1691	1707	1669
Bennington County	1328	1240	1165	1162	1144	1117
Caledonia County	1562	1470	1364	1374	1367	1347
Chittenden County	2805	2909	2554	2487	2446	2357
Essex County	320	309	285	285	285	286
Franklin County	1239	1217	1065	1053	1043	1008
Grand Isle County	434	444	459	365	367	325
Lamoille County	2007	1947	1662	1732	1750	1624
Orange County	1417	1377	1224	1279	1294	1241
Orleans County	1076	1033	928	949	946	926
Rutland County	3296	3079	2878	2871	2830	2768
Washington County	1846	1845	1622	1863	1694	1388
Windham County	1549	1459	1374	1389	1403	1371
Windsor County	2497	2365	2191	2240	2230	2202
State Totals	23366	22584	20505	20740	20506	19629

Write-Ins: For U.S. Representative to Congress Addison County 2002 DEMOCRATIC PRIMARY

Town Name	Sanders		Town Total
Addison	4	100.0%	4
Bridport	2	28.5%	7
Bristol	5	62.5%	8
Cornwall	9	81.8%	11
Ferrisburgh	9	90.0%	10
Goshen	2	16.6%	12
Granville	1	100.0%	1
Leicester	4	50.0%	8
Lincoln	8	88.8%	9
Middlebury	21	72.4%	29
Monkton	9	75.0%	12
New Haven	13	65.0%	20
Orwell	2	40.0%	5
Panton	1	25.0%	4
Ripton	2	50.0%	4
Salisbury	7	87.5%	8
Shoreham	5	71.4%	7
Vergennes	11	61.1%	18
Weybridge	8	66.6%	12
Whiting	3	100.0%	3
County Totals	126	65.6%	192

Write-Ins: For U.S. Representative to Congress Bennington County 2002 DEMOCRATIC PRIMARY

Town Name	Sanders		Town Total
Arlington	7	58.3%	12
Bennington 2-1	31	67.3%	46
Bennington 2-2	19	51.3%	37
Bennington 2-1 NB	12	80.0%	15
Dorset	1	50.0%	2
Landgrove	1	100.0%	1
Manchester	7	87.5%	8
Peru	2	66.6%	3
Pownal	3	37.5%	8
Readsboro	6	100.0%	6
Rupert Rutland-8	8	88.8%	9
Sandgate	2	100.0%	2
Searsburg	0	0.0%	1
Shaftsbury	18	90.0%	20
Sunderland	1	50.0%	2
Winhall	4	80.0%	5
Woodford	0	0.0%	1
County Totals	122	68.5%	178

Write-Ins: For U.S. Representative to Congress Caledonia County 2002 DEMOCRATIC PRIMARY

Town Name	Sanders		Town Total
Barnet	5	83.3%	6
Burke	11	78.5%	14
Danville	4	50.0%	8
Groton	4	80.0%	5
Hardwick	18	66.6%	27
Kirby	4	80.0%	5
Lyndon	3	27.2%	11
Newark	0	0.0%	1
Peacham	4	100.0%	4
Ryegate	7	100.0%	7
St. Johnsbury	5	55.5%	9
Sheffield	3	100.0%	3
Stannard	5	83.3%	6
Sutton	2	100.0%	2
Walden	6	85.7%	7
Wheelock	2	66.6%	3
County Totals	83	70.3%	118

Write-Ins: For U.S. Representative to Congress Chittenden County 2002 DEMOCRATIC PRIMARY

Town Name	Sanders		Town Total
Bolton	2	20.0%	10
Burlington 3-4 W1	3	50.0%	6
Burlington 3-6 W1	7	100.0%	7
Burlington 3-2 W2	2	100.0%	2
Burlington 3-3 W2	5	100.0%	5
Burlington 3-4 W2	1	100.0%	1
Burlington 3-3 W3	7	100.0%	7
Burlington 3-1 W4	24	100.0%	24
Burlington 3-2 W4	6	100.0%	6
Burlington 3-3 W5	1	100.0%	1
Burlington 3-5 W5	25	100.0%	25
Burlington 3-4 W6	3	100.0%	3
Burlington 3-5 W6	11	100.0%	11
Burlington 3-1 W7	7	100.0%	7
Burlington 3-2 W7	2	100.0%	2
Charlotte	24	96.0%	25
Colchester 7-1	10	66.6%	15
Colchester 7-2	13	76.4%	17
Essex 6-1	7	50.0%	14
Essex 6-2	22	70.9%	31
Essex 6-3	4	66.6%	6
Hinesburg 1-1	15	88.2%	17
Huntington	5	71.4%	7
Jericho	12	100.0%	12

Write-Ins: For U.S. Representative to Congress Chittenden County 2002 DEMOCRATIC PRIMARY

Town Name	Sanders		Town Total
Milton Ch-9	4	66.6%	6
Milton GI-C 1-1	1	100.0%	1
Richmond	17	77.2%	22
St. George	1	100.0%	1
Shelburne 5-1	14	66.6%	21
Shelburne 5-2	9	47.3%	19
South Burlington 3-7	18	75.0%	24
South Burlington 3-8	18	69.2%	26
South Burlington 3-9	15	88.2%	17
South Burlington 3-10	7	87.5%	8
Underhill	12	100.0%	12
Westford	4	66.6%	6
Williston	14	73.6%	19
Winooski	18	85.7%	21
County Totals	370	79.7%	464

Write-Ins: For U.S. Representative to Congress Essex County 2002 DEMOCRATIC PRIMARY

Town Name	Sanders		Town Total
Brighton	4	100.0%	4
Canaan	2	66.6%	3
Concord	3	75.0%	4
East Haven	1	100.0%	1
Guildhall	1	100.0%	1
Lunenburg	1	16.6%	6
Norton	2	50.0%	4
County Totals	14	60.8%	23

Write-Ins: For U.S. Representative to Congress Franklin County 2002 DEMOCRATIC PRIMARY

Town Name	Sanders		Town Total
Bakersfield	8	80.0%	10
Berkshire	2	40.0%	5
Enosburg	12	85.7%	14
Fairfax	13	72.2%	18
Fairfield	14	46.6%	30
Fletcher	4	100.0%	4
Franklin	3	37.5%	8
Georgia	8	80.0%	10
Highgate	9	64.2%	14
Montgomery	12	75.0%	16
Richford	7	77.7%	9
St. Albans City	20	37.7%	53
St. Albans Town	11	44.0%	25
Sheldon	4	33.3%	12
Swanton	21	38.1%	55
County Totals	148	52.3%	283

Write-Ins: For U.S. Representative to Congress Grand Isle County 2002 DEMOCRATIC PRIMARY

Town Name	Sanders		Town Total
Alburg	8	19.0%	42
Grand Isle	10	33.3%	30
Isle LaMotte	12	54.5%	22
North Hero	4	18.1%	22
South Hero	26	45.6%	57
County Totals	60	34.6%	173

Write-Ins: For U.S. Representative to Congress Lamoille County 2002 DEMOCRATIC PRIMARY

Town Name	Sanders		Town Total
Cambridge	14	77.7%	18
Eden	3	25.0%	12
Elmore	11	61.1%	18
Hyde Park	23	56.1%	41
Johnson	29	74.3%	39
Morristown	42	45.6%	92
Stowe	7	53.8%	13
Waterville	3	75.0%	4
Wolcott	14	70.0%	20
County Totals	146	56.8%	257

Write-Ins: For U.S. Representative to Congress Orange County 2002 DEMOCRATIC PRIMARY

Town Name	Sanders		Town Total
Bradford	15	40.5%	37
Braintree	12	75.0%	16
Brookfield	11	78.5%	14
Chelsea	8	57.1%	14
Corinth	15	93.7%	16
Fairlee	1	25.0%	4
Newbury Twn Of. Bld.	6	100.0%	6
Newbury Wells River	4	80.0%	5
Orange	2	66.6%	3
Randolph	31	79.4%	39
Strafford	15	88.2%	17
Thetford	33	82.5%	40
Topsham	3	100.0%	3
Tunbridge	8	50.0%	16
Vershire	5	83.3%	6
Washington	4	100.0%	4
West Fairlee	3	100.0%	3
Williamstown	7	70.0%	10
County Totals	183	72.3%	253

Write-Ins: For U.S. Representative to Congress Orleans County 2002 DEMOCRATIC PRIMARY

Town Name	Sanders		Town Total
Albany	13	86.6%	15
Barton Mem. Bldg.	1	12.5%	8
Barton Orleans	4	50.0%	8
Brownington	4	100.0%	4
Charleston	10	90.9%	11
Coventry	1	50.0%	2
Craftsbury	19	82.6%	23
Derby	12	66.6%	18
Glover	5	83.3%	6
Greensboro	10	100.0%	10
Holland	2	66.6%	3
Irasburg	5	83.3%	6
Jay	3	100.0%	3
Lowell	1	25.0%	4
Morgan	2	100.0%	2
Newport City	12	57.1%	21
Newport Town	1	33.3%	3
Troy	5	100.0%	5
Westfield	3	30.0%	10
Westmore	1	100.0%	1
County Totals	114	69.9%	163

Write-Ins: For U.S. Representative to Congress Rutland County 2002 DEMOCRATIC PRIMARY

Town Name	Sanders		Town Total
Benson	2	100.0%	2
Brandon	16	94.1%	17
Castleton	6	100.0%	6
Chittenden	7	100.0%	7
Clarendon	3	75.0%	4
Danby	2	100.0%	2
Fair Haven	2	100.0%	2
Ira 1-1	3	75.0%	4
Killington	3	50.0%	6
Mendon	2	33.3%	6
Middletown Springs	7	77.7%	9
Mount Holly	9	90.0%	10
Pawlet	5	71.4%	7
Pittsfield	1	50.0%	2
Pittsford	8	72.7%	11
Poultney	5	83.3%	6
Proctor	2	66.6%	3
Rutland City 5-1	13	65.0%	20
Rutland City 5-2	28	87.5%	32
Rutland City 5-3	8	66.6%	12
Rutland City 5-4	7	77.7%	9
Rutland Town	17	89.4%	19
Shrewsbury	5	62.5%	8
Sudbury	2	100.0%	2

Write-Ins: For U.S. Representative to Congress Rutland County 2002 DEMOCRATIC PRIMARY

Town Name	Sanders		Town Total
Tinmouth	3	75.0%	4
Wallingford	14	93.3%	15
Wells	1	100.0%	1
West Haven	2	100.0%	2
West Rutland	7	63.6%	11
County Totals	190	79.5%	239

Write-Ins: For U.S. Representative to Congress Washington County 2002 DEMOCRATIC PRIMARY

Town Name	Sanders		Town Total
Barre City 3-1	11	64.7%	17
Barre City 3-2	15	83.3%	18
Barre City 3-3	3	60.0%	5
Barre Town	22	52.3%	42
Berlin	13	72.2%	18
Cabot	6	66.6%	9
Duxbury	6	100.0%	6
East Montpelier	16	88.8%	18
Fayston	1	100.0%	1
Marshfield	13	81.2%	16
Middlesex	19	90.4%	21
Montpelier	66	75.0%	88
Moretown	7	77.7%	9
Northfield	18	81.8%	22
Plainfield	15	93.7%	16
Roxbury	5	100.0%	5
Waitsfield	12	80.0%	15
Warren	9	100.0%	9
Waterbury	19	90.4%	21
Woodbury	6	60.0%	10
Worcester	14	87.5%	16
County Totals	296	77.4%	382

Town Name	Sanders		Town Total
Athens	0	0.0%	3
Brattleboro 3-1	30	34.4%	87
Brattleboro 3-2	26	48.1%	54
Brattleboro 3-3	41	51.2%	80
Brookline	2	100.0%	2
Dover	5	100.0%	5
Dummerston	26	65.0%	40
Grafton	4	80.0%	5
Guilford	24	80.0%	30
Halifax	9	90.0%	10
Jamaica	0	0.0%	25
Londonderry	11	73.3%	15
Marlboro	25	73.5%	34
Newfane	38	53.5%	71
Putney	41	77.3%	53
Rockingham	43	40.5%	106
Townshend	14	53.8%	26
Vernon	3	15.7%	19
Wardsboro	7	77.7%	9
Westminster W-4	0	0.0%	3
Westminster W-5	32	68.0%	47
Whitingham	9	75.0%	12
Wilmington	10	50.0%	20
Windham	9	81.8%	11
County Totals	409	53.3%	767

Write-Ins: For U.S. Representative to Congress Windsor County 2002 DEMOCRATIC PRIMARY

Town Name	Sanders		Town Total
Andover	4	80.0%	5
Baltimore	1	100.0%	1
Barnard	2	66.6%	3
Bethel	10	76.9%	13
Bridgewater	10	45.4%	22
Cavendish	7	70.0%	10
Chester	7	70.0%	10
Hartford 6-1	7	70.0%	10
Hartford 6-2	38	57.5%	66
Hartland	19	65.5%	29
Ludlow	5	83.3%	6
Norwich	41	93.1%	44
Plymouth	4	100.0%	4
Pomfret	16	72.7%	22
Reading	4	57.1%	7
Rochester	10	100.0%	10
Royalton	16	64.0%	25
Sharon	6	75.0%	8
Springfield 1-1	1	50.0%	2
Springfield 1-2	40	56.3%	71
Stockbridge	3	100.0%	3
Weathersfield	23	82.1%	28
Weston	3	60.0%	5
West Windsor	8	100.0%	8
Windsor	23	71.8%	32
Woodstock	15	50.0%	30
County Totals	323	68.1%	474

Write-Ins: For U.S. Representative to Congress Summary Results by County 2002 DEMOCRATIC PRIMARY

Town Name	Sanders	Town Total
Addison County	126	192
Bennington County	122	178
Caledonia County	83	118
Chittenden County	370	464
Essex County	14	23
Franklin County	148	283
Grand Isle County	60	173
Lamoille County	146	257
Orange County	183	253
Orleans County	114	163
Rutland County	190	239
Washington County	293	382
Windham County	409	767
Windsor County	323	474
State Totals	2581	3966

Write-Ins for Secretary of State | Addison County | 2002 PROGRESSIVE PRIMARY

Town Name	MARKOWITZ	Town Total
Addison	0	1
Bridport	1	4
Bristol	2	14
Cornwall	0	4
Ferrisburgh	0	6
Goshen	0	3
Granville	0	2
Hancock	0	2
Leicester	0	3
Lincoln	1	5
Middlebury	4	31
Monkton	0	9
New Haven	1	12
Orwell	0	3
Panton	1	2
Ripton	0	1
Salisbury	0	3
Shoreham	0	0
Starksboro	0	5
Vergennes	0	3
Waltham	0	2
Weybridge	0	9
Whiting	0	1
County Totals	10	125

Write-Ins for Secretary of State | Bennington County | 2002 PROGRESSIVE PRIMARY

Town Name	MARKOWITZ	Town Total
Arlington	0	8
Bennington 2-1	3	16
Bennington 2-2	0	6
Bennington 2-1 NB	2	6
Dorset	0	1
Landgrove	0	12
Manchester	0	4
Peru	2	3
Pownal	0	0
Readsboro	0	0
Rupert Benn-5	2	6
Rupert Rutland-8	1	4
Sandgate	0	0
Searsburg	0	1
Shaftsbury	3	11
Stamford	0	0
Sunderland	0	1
Winhall	0	1
Woodford	0	0
County Totals	13	80

Write-Ins for Secretary of State | Caledonia County | 2002 PROGRESSIVE PRIMARY

Town Name	MARKOWITZ	Town Total
Barnet	0	5
Burke	0	1
Danville	0	3
Groton	2	7
Hardwick	2	28
Kirby	0	7
Lyndon	0	3
Newark	0	3
Peacham	0	0
Ryegate	1	4
Sheffield	0	1
St. Johnsbury	2	11
Stannard	0	1
Sutton	0	1
Walden	2	6
Waterford	0	3
Wheelock	0	4
County Totals	9	88

Write-Ins for Secretary of State | Chittenden County | 2002 PROGRESSIVE PRIMARY

Town Name	MARKOWITZ	Town Total
Bolton	0	4
Burlington 3-4 W1	1	45
Burlington 3-6 W1	0	13
Burlington 3-2 W2	1	9
Burlington 3-3 W2	0	14
Burlington 3-4 W2	2	23
Burlington 3-2 W3	0	5
Burlington 3-3 W3	4	72
Burlington 3-1 W4	1	17
Burlington 3-2 W4	0	4
Burlington 3-3 W5	0	4
Burlington 3-5 W5	1	30
Burlington 3-3 W6	0	4
Burlington 3-4 W6	0	4
Burlington 3-5 W6	2	34
Burlington 3-1 W7	0	9
Burlington 3-2 W7	4	16
Burlington 3-3 W7	1	5
Charlotte	3	13
Colchester 7-1	0	37
Colchester 7-2	0	13
Essex 6-1	0	13
Essex 6-2	1	12
Essex 6-3	0	2

Write-Ins for Secretary of State | Chittenden County | 2002 PROGRESSIVE PRIMARY

Town Name	MARKOWITZ	Town Total
Hinesburg 1-1	0	15
Hinesburg 1-2	0	0
Huntington	0	10
Jericho	0	10
Milton Ch-9	1	12
Milton GI-Ch 1-1	0	0
Richmond	1	12
St. George	0	31
Shelburne 5-1	1	17
Shelburne 5-2	0	4
South Burlington 3-7	0	21
South Burlington 3-8	1	20
South Burlington 3-9	0	7
South Burlington 3-10	0	9
Underhill	2	19
Westford	1	12
Williston	1	25
Winooski	2	10
County Totals	31	636

Write-Ins for Secretary of State | Essex County | 2002 PROGRESSIVE PRIMARY

Town Name	MARKOWITZ	Town Total
Bloomfield	0	0
Brighton	0	5
Brunswick	0	0
Canaan	1	1
Concord	0	1
East Haven	0	0
Granby	0	0
Guildhall	0	3
Lemington	0	0
Lunenburg	0	0
Maidstone	0	1
Norton	0	0
Victory	0	0
County Totals	1	11

Write-Ins for Secretary of State | Franklin County | 2002 PROGRESSIVE PRIMARY

Town Name	MARKOWITZ	Town Total
Bakersfield	1	6
Berkshire	0	1
Enosburg	0	7
Fairfax	1	5
Fairfield	2	2
Fletcher	0	3
Franklin	0	1
Georgia	0	4
Highgate	1	8
Montgomery	0	5
Richford	0	2
St. Albans City	3	12
St. Albans Town	0	9
Sheldon	0	0
Swanton	0	12
County Totals	8	77

Write-Ins for Secretary of State | Grand Isle County | 2002 PROGRESSIVE PRIMARY

Town Name	MARKOWITZ	Town Total
Alburg	0	2
Grand Isle	0	9
Isle LaMotte	1	2
North Hero	3	2
South Hero	1	3
County Totals	5	18

Write-Ins for Secretary of State | Lamoille County | 2002 PROGRESSIVE PRIMARY

Town Name	MARKOWITZ	Town Total
Belvidere	0	0
Cambridge	0	5
Eden	3	5
Elmore	0	0
Hyde Park	4	8
Johnson	1	12
Morristown	4	18
Stowe	2	3
Waterville	0	2
Wolcott	0	1
County Totals	14	54

Write-Ins for Secretary of State | Orange County | 2002 PROGRESSIVE PRIMARY

Town Name	MARKOWITZ	Town Total
Bradford	1	7
Braintree	1	2
Brookfield	2	3
Chelsea	1	3
Corinth	0	2
Fairlee	0	0
Newbury Town Off. Bldg.	1	6
Newbury Townhouse	0	1
Newbury Wells River	1	2
Orange	0	0
Randolph	1	6
Strafford	3	8
Thetford	1	13
Topsham	1	6
Tunbridge	0	3
Vershire	0	2
Washington	1	5
West Fairlee	0	4
Williamstown	0	6
County Totals	14	79

Write-Ins for Secretary of State | Orleans County | 2002 PROGRESSIVE PRIMARY

Town Name	MARKOWITZ	Town Total
Albany	0	1
Barton	2	2
Barton	0	2
Brownington	1	4
Charleston	1	3
Coventry	0	0
Craftsbury	2	6
Derby	1	8
Glover	1	7
Greensboro	2	7
Holland	0	0
Irasburg	2	2
Jay	0	10
Lowell	0	2
Morgan	0	1
Newport City	1	10
Newport Town	2	5
Troy	0	0
Westfield	3	6
Westmore	0	1
County Totals	18	77

Write-Ins for Secretary of State | Rutland County | 2002 PROGRESSIVE PRIMARY

Town Name	MARKOWITZ	Town Total
Benson	2	4
Brandon	0	33
Castleton	1	5
Chittenden	0	4
Clarendon	0	6
Danby	0	1
Fair Haven	0	4
Hubbardton	0	0
Ira 1-1	0	0
Ira 1-2	0	0
Killington	0	3
Mendon	0	4
Middletown Springs	2	9
Mount Holly	1	8
Mount Tabor	0	3
Pawlet	0	0
Pittsfield	0	1
Pittsford	1	4
Poultney	0	0
Proctor	1	3
Rutland City 5-1	0	7
Rutland City 5-2	0	11
Rutland City 5-3	0	4
Rutland City 5-4	0	12

Write-Ins for Secretary of State | Rutland County | 2002 PROGRESSIVE PRIMARY

Town Name	MARKOWITZ	Town Total
Rutland Town	2	6
Shrewsbury	3	5
Sudbury	0	1
Tinmouth	0	0
Wallingford	0	5
Wells	0	4
West Haven	0	0
West Rutland	0	3
County Totals	13	150

Write-Ins for Secretary of State | Washington County | 2002 PROGRESSIVE PRIMARY

Town Name	MARKOWITZ	Town Total
Barre City 3-1	3	15
Barre City 3-2	2	10
Barre City 3-3	2	17
Barre Town	2	17
Berlin	1	4
Cabot	2	10
Calais	2	10
Duxbury	0	4
East Montpelier	3	7
Fayston	0	9
Marshfield	3	15
Middlesex	4	17
Montpelier	13	90
Moretown	1	9
Northfield	1	9
Plainfield	1	11
Roxbury	3	6
Waitsfield	1	14
Warren	1	15
Waterbury	1	16
Woodbury	0	10
Worcester	1	7
County Totals	47	322

Write-Ins for Secretary of State | Windham County | 2002 PROGRESSIVE PRIMARY

Town Name	MARKOWITZ	Town Total
Athens	0	0
Brattleboro 3-1	3	26
Brattleboro 3-2	1	23
Brattleboro 3-3	6	39
Brookline	1	1
Dover	0	4
Dummerston	0	4
Grafton	2	3
Guilford	4	12
Halifax	1	1
Jamaica	5	11
Londonderry	0	5
Marlboro	7	33
Newfane	6	12
Putney	0	18
Rockingham	3	14
Stratton	1	1
Townshend	0	3
Vernon	0	2
Wardsboro	1	1
Westminster W-4	1	3
Westminster W-5	6	20
Whitingham	0	2
Wilmington	4	9
Windham	0	0
County Totals	52	247

Write-Ins for Secretary of State — Windsor County — 2002 PROGRESSIVE PRIMARY

Town Name	MARKOWITZ	Town Total
Andover	0	3
Baltimore	0	1
Barnard	0	4
Bethel	1	4
Bridgewater	1	6
Cavendish	1	2
Chester	0	5
Hartford 6-1	0	5
Hartford 6-2	3	40
Hartland	0	4
Ludlow	0	0
Norwich	3	12
Plymouth	0	2
Pomfret	0	2
Reading	0	3
Rochester	1	14
Royalton	2	5
Sharon	0	1
Springfield 1-1	0	0
Springfield 1-2	3	81
Stockbridge	0	2
Weathersfield	2	8
Weston	1	4
West Windsor	1	2
Windsor	2	4
Woodstock	2	12
County Totals	23	226

Write-Ins for Secretary of State | Summary Results by County | 2002 PROGRESSIVE PRIMARY

County Name	MARKOWITZ	Town Total
Addison County	10	125
Bennington County	13	80
Caledonia County	9	88
Chittenden County	31	636
Essex County	1	11
Franklin County	8	77
Grand Isle County	5	18
Lamoille County	14	54
Orange County	14	79
Orleans County	18	77
Rutland County	13	150
Washington County	47	322
Windham County	52	247
Windsor County	23	226
State Totals	258	2190

OFFICIAL GENERAL ELECTION BALLOT – NOVEMBER 5, 2002

Instructions for Voters

To vote for a person whose name is printed on the ballot, mark a cross (X) in the square to the right of that person's name and party designation.
To vote for a person whose name is not printed on the ballot, write the person's name on the blank line in the appropriate block.

OFFICIAL STATE CONSTITUTIONAL AMENDMENT BALLOT – NOVEMBER 5, 2002

Instructions to Voter

If you favor the proposal, make a cross (X) in the square at the right of the word "YES" after the Proposal

If you oppose the proposal, make a cross (X) in the square at the right of the word "NO" after the Proposal.

Proposal of Amendment to the State Constitution

To see if the voters will amend the Vermont Constitution by amending §35 of Chapter 7 to read

§35 [Mandatory Retirement]

All justices of the Supreme Court and judges of all subordinate courts shall be retired at such age, not less than seventy years of age, as the General Assembly may prescribe by law, or, if the General Assembly has not so provided by law, at the end of the calendar year in which they attain seventy years of age or at the end of the term of election during which they attain seventy years of age, as the case may be, and shall be pensioned as provided by law. The chief justice may from time to time appoint retired justices and judges to special assignments as permitted under the rules of the Supreme Court

YES ☐ NO ☐

For Representative to Congress

Vote for not more than ONE

- **DANIEL H. KRYMKOWSKI, Huntington,** Libertarian ☐
- **WILLIAM "BILL" MEUB, Rutland City,** Republican ☐
- **JANE NEWTON, Londonderry,** Liberty Union/Progressive ☐
- **BERNIE SANDERS, Burlington,** Independent ☐
- **FAWN SKINNER, Morgan,** Vermont Grassroots ☐
- Write-In ☐

For Governor

Vote for not more than ONE

- **MICHAEL J. BADAMO, Montpelier,** Progressive ☐
- **MARILYNN "MOM" CHRISTIAN, Clarendon,** Restore Justice-Freedom ☐
- **PETE DIAMONDSTONE, Brattleboro,** Liberty Union ☐
- **JIM DOUGLAS, Middlebury,** Republican ☐
- **CRIS ERICSON, Burlington,** Make Marijuana Legal ☐
- **PATRICIA HEJNY, Williamstown,** Vermont Grassroots ☐
- **CORNELIUS "CON" HOGAN, Plainfield,** Independent ☐
- **BRIAN PEARL, Grand Isle,** Independent ☐
- **DOUG RACINE, Richmond,** Democratic ☐
- **JOEL WILLIAMS, Poultney,** Libertarian ☐
- Write-In ☐

For Lieutenant Governor

Vote for not more than ONE

- **BRIAN DUBIE, Essex,** Republican ☐
- **SALLY ANN JONES, Underhill,** Vermont Grassroots ☐
- **ANTHONY POLLINA, Middlesex,** Progressive ☐
- **PETER SHUMLIN, Putney,** Democratic ☐
- Write-In ☐

For State Treasurer

Vote for not more than ONE

- **TERESA BOUCHARD, Underhill,** Vermont Grassroots ☐
- **JOHN V. LABARGE, Grand Isle,** Republican ☐
- **JERRY LEVY, Brattleboro,** Liberty Union ☐
- **JEB SPAULDING, Montpelier,** Democratic ☐
- Write-In ☐

For Secretary of State

Vote for not more than ONE

- **MIKE BERTRAND, Montpelier,** Republican ☐
- **DEB MARKOWITZ, Montpelier,** Democratic ☐
- **LESLIE YVONNE SCAFFIDI, Topsham,** Liberty Union ☐
- **TINA M. THOMPSON, Morgan,** Vermont Grassroots ☐
- Write-In ☐

For Auditor of Accounts

Vote for not more than ONE

- **LYNN APPLEBY, Newport City,** Vermont Grassroots ☐
- **BRUCE HYDE, Fayston,** Republican ☐
- **DENNIS LANE, Warren,** Libertarian ☐
- **MURRAY NGOIMA, Bethel,** Liberty Union ☐
- **ELIZABETH M. READY, Lincoln,** Democratic ☐
- Write-In ☐

For Attorney General

Vote for not more than ONE

- **CHRISTOPHER COSTANZO, Bethel,** Libertarian ☐
- **LARRY DROWN, Northfield,** Republican ☐
- **CINDY HILL, Middlebury,** Progressive ☐
- **WILLIAM H. SORRELL, Burlington,** Democratic ☐
- **SANDY WARD, Underhill,** Vermont Grassroots ☐
- **BOOTS WARDINSKI, Newbury,** Liberty Union ☐
- Write-In ☐

For State Senator

Vote for not more than Three

- **MARY ALICE BISBEE, Waitsfield,** Progressive ☐
- **KIMBERLY B. CHENEY, Middlesex,** Democratic ☐
- **ANN E. CUMMINGS, Montpelier,** Democratic ☐
- **WILLIAM "BILL" DOYLE, Montpelier,** Republican ☐
- **DWIGHT "SLIPPERY SLIM" DUKE, Marshfield,** Libertarian ☐
- **J. PAUL GIULIANI, Montpelier,** Republican ☐
- **ALAN LEPAGE, Barre Town,** Libertarian ☐
- **CHARLES "CHARLIE" PHILLIPS, Montpelier,** Democratic ☐
- **JOHN POTTHAST, Plainfield,** Progressive ☐
- **PHIL SCOTT, Montpelier,** Republican ☐
- Write-In ☐
- Write-In ☐
- Write-In ☐

For State Representative

Vote for not more than One

- **STEVE GREEN, Berlin,** Democratic ☐
- **RUTH H. TOWNE, Berlin,** Republican ☐
- Write-In ☐

For Probate Judge

Vote for not more than One

- **GEORGE K. BELCHER, Montpelier,** Democratic ☐
- **RAY BUZZELL, Barre Town,** Republican ☐
- Write-In ☐

For Assistant Judge

Vote for not more than Two

- **BARNEY BLOOM, Montpelier,** Democratic ☐
- **CYNTHIA L. CYR, Berlin,** Democratic/Republican ☐
- Write-In ☐
- Write-In ☐

For State's Attorney

Vote for not more than One

- **TERRY TRONO, East Montpelier,** Republican/Democratic ☐
- Write-In ☐

For Sheriff

Vote for not more than One

- **DONALD G. EDSON, Berlin,** Republican/Democratic ☐
- Write-In ☐

For High Bailiff

Vote for not more than One

- **PHILIP ANTHONY, Northfield,** Republican/Democratic ☐
- Write-In ☐

Town Name	KRYMKOWSKI-M		MEUB-R		NEWTON-N		SANDERS-I		SKINNER-G		Write-Ins		Town Total
Addison	7	1.1%	263	44.5%	4	0.6%	315	53.3%	2	0.3%	0	0.0%	591
Bridport	8	1.4%	220	39.5%	4	0.7%	317	57.0%	6	1.0%	1	0.1%	556
Bristol	7	0.4%	409	28.1%	4	0.2%	1020	70.1%	14	0.9%	0	0.0%	1454
Cornwall	6	1.0%	197	33.2%	2	0.3%	386	65.0%	1	0.1%	1	0.1%	593
Ferrisburgh	4	0.3%	474	38.8%	4	0.3%	725	59.4%	13	1.0%	0	0.0%	1220
Goshen	0	0.0%	41	38.3%	1	0.9%	63	58.8%	2	1.8%	0	0.0%	107
Granville	2	1.8%	25	22.5%	2	1.8%	81	72.9%	1	0.9%	0	0.0%	111
Hancock	0	0.0%	39	29.7%	3	2.2%	87	66.4%	2	1.5%	0	0.0%	131
Leicester	7	1.4%	199	40.9%	6	1.2%	269	55.3%	5	1.0%	0	0.0%	486
Lincoln	0	0.0%	158	25.0%	4	0.6%	464	73.5%	5	0.7%	0	0.0%	631
Middlebury	16	0.5%	759	27.3%	18	0.6%	1973	71.0%	12	0.4%	1	0.0%	2779
Monkton	4	0.4%	243	28.2%	8	0.9%	595	69.1%	10	1.1%	0	0.0%	860
New Haven	3	0.3%	257	33.0%	5	0.6%	507	65.2%	5	0.6%	0	0.0%	777
Orwell	3	0.5%	234	44.5%	3	0.5%	278	52.9%	7	1.3%	0	0.0%	525
Panton	2	0.7%	97	34.1%	1	0.3%	180	63.3%	4	1.4%	0	0.0%	284
Ripton	2	0.6%	69	23.2%	1	0.3%	217	73.0%	8	2.6%	0	0.0%	297
Salisbury	2	0.4%	164	36.8%	2	0.4%	272	61.1%	3	0.6%	2	0.4%	445
Shoreham	2	0.4%	171	33.8%	2	0.4%	321	63.5%	9	1.7%	0	0.0%	505
Starksboro	9	1.2%	191	26.6%	7	0.9%	501	69.7%	9	1.2%	1	0.1%	718
Vergennes	7	0.7%	241	26.5%	5	0.5%	645	70.9%	10	1.1%	1	0.1%	909
Waltham	2	0.8%	79	33.0%	0	0.0%	156	65.2%	2	0.8%	0	0.0%	239
Weybridge	2	0.4%	156	35.6%	2	0.4%	273	62.3%	4	0.9%	1	0.2%	438
Whiting	2	1.1%	41	24.2%	1	0.5%	123	72.7%	2	1.1%	0	0.0%	169
County Totals	97	0.6%	4322	29.1%	494	3.3%	9768	65.8%	136	0.9%	8	0.0%	14825

For U.S. Representative | Bennington County | 2002 GENERAL

Town Name	KRYMKOWSKI-M		MEUB-R		NEWTON-N		SANDERS-I		SKINNER-G		Write-Ins		Town Total
Arlington	9	1.0%	349	40.9%	20	2.3%	467	54.7%	8	0.9%	0	0.0%	853
Bennington 2-1	28	1.5%	653	35.1%	25	1.3%	1126	60.6%	23	1.2%	3	0.1%	1858
Bennington 2-2	21	0.9%	788	34.1%	52	2.2%	1419	61.4%	31	1.3%	0	0.0%	2311
Bennington 2-1 NB	6	1.4%	84	19.8%	8	1.8%	313	73.8%	12	2.8%	1	0.2%	424
Dorset	9	1.0%	470	54.9%	3	0.3%	368	42.9%	6	0.7%	0	0.0%	856
Landgrove	0	0.0%	38	39.5%	9	9.3%	49	51.0%	0	0.0%	0	0.0%	96
Manchester	9	0.5%	778	50.8%	24	1.5%	711	46.4%	6	0.3%	2	0.1%	1530
Peru	0	0.0%	70	45.4%	6	3.9%	77	50.0%	1	0.6%	0	0.0%	154
Pownal	19	1.3%	468	34.2%	35	2.5%	818	59.8%	28	2.0%	0	0.0%	1368
Readsboro	3	1.2%	76	32.0%	4	1.6%	141	59.4%	12	5.0%	1	0.4%	237
Rupert Benn-5	1	2.2%	22	48.8%	2	4.4%	18	40.0%	2	4.4%	0	0.0%	45
Rupert Rutland-8	2	0.8%	115	48.3%	8	3.3%	109	45.8%	4	1.6%	0	0.0%	238
Sandgate	0	0.0%	52	36.6%	1	0.7%	84	59.1%	5	3.5%	0	0.0%	142
Searsburg	2	5.0%	14	35.0%	0	0.0%	20	50.0%	4	10.0%	0	0.0%	40
Shaftsbury	9	0.5%	656	39.1%	23	1.3%	964	57.5%	22	1.3%	2	0.1%	1676
Stamford	5	1.8%	117	43.8%	4	1.5%	132	49.4%	9	3.3%	0	0.0%	267
Sunderland	3	0.9%	149	47.0%	6	1.8%	155	48.9%	4	1.2%	0	0.0%	317
Winhall	2	0.6%	151	47.1%	17	5.3%	149	46.5%	1	0.3%	0	0.0%	320
Woodford	4	2.7%	41	28.4%	7	4.8%	92	63.8%	0	0.0%	0	0.0%	144
County Totals	132	1.0%	5091	39.5%	254	1.9%	7212	56.0%	178	1.3%	9	0.0%	12876

For U.S. Representative Caledonia County 2002 GENERAL

Town Name	KRYMKOWSKI-M		MEUB-R		NEWTON-N		SANDERS-I		SKINNER-G		Write-Ins		Town Total
Barnet	3	0.4%	246	38.7%	5	0.7%	375	59.0%	5	0.7%	1	0.1%	635
Burke	8	1.5%	203	38.5%	0	0.0%	307	58.3%	7	1.3%	1	0.1%	526
Danville	4	0.4%	376	42.5%	35	3.9%	457	51.7%	11	1.2%	0	0.0%	883
Groton	0	0.0%	157	46.3%	2	0.5%	176	51.9%	3	0.8%	1	0.3%	339
Hardwick	10	0.9%	260	24.6%	10	0.9%	762	72.3%	12	1.1%	0	0.0%	1054
Kirby	1	0.5%	55	32.1%	2	1.1%	111	64.9%	0	0.0%	2	1.1%	171
Lyndon	13	0.8%	626	42.3%	12	0.8%	816	55.2%	9	0.6%	2	0.1%	1478
Newark	6	3.1%	63	32.9%	1	0.5%	118	61.7%	3	1.5%	0	0.0%	191
Peacham	4	1.1%	111	31.2%	4	1.1%	232	65.3%	4	1.1%	0	0.0%	355
Ryegate	7	1.8%	134	35.2%	3	0.7%	232	61.0%	4	1.0%	0	0.0%	380
St. Johnsbury	14	0.6%	835	40.8%	10	0.4%	1159	56.6%	27	1.3%	0	0.0%	2045
Sheffield	1	0.5%	62	33.8%	1	0.5%	119	65.0%	0	0.0%	0	0.0%	183
Stannard	0	0.0%	15	17.0%	0	0.0%	73	82.9%	0	0.0%	0	0.0%	88
Sutton	2	0.6%	115	37.2%	4	1.2%	181	58.5%	7	2.2%	0	0.0%	309
Walden	2	0.5%	93	24.7%	1	0.2%	267	71.0%	13	3.4%	0	0.0%	376
Waterford	4	0.7%	258	50.5%	6	1.1%	240	47.0%	2	0.3%	0	0.0%	510
Wheelock	4	1.8%	90	41.4%	1	0.4%	115	53.0%	7	3.2%	0	0.0%	217
County Totals	83	0.8%	3699	37.9%	97	1.0%	5740	58.9%	114	1.1%	7	0.0%	9740

For U.S. Representative Chittenden County 2002 GENERAL

Town Name	KRYMKOWSKI-M		MEUB-R		NEWTON-N		SANDERS-I		SKINNER-G		Write-Ins		Town Total
Bolton	5	1.1%	132	31.0%	2	0.4%	281	66.1%	5	1.1%	0	0.0%	425
Burlington 3-4 W1	8	0.6%	200	16.5%	35	2.8%	948	78.2%	18	1.4%	2	0.1%	1211
Burlington 3-6 W1	2	0.4%	71	16.6%	8	1.8%	342	80.2%	1	0.2%	2	0.4%	426
Burlington 3-2 W2	1	0.6%	19	12.5%	1	0.6%	130	85.5%	1	0.6%	0	0.0%	152
Burlington 3-3 W2	3	0.5%	61	11.8%	12	2.3%	425	82.5%	13	2.5%	1	0.1%	515
Burlington 3-4 W2	12	1.9%	58	9.4%	28	4.5%	507	82.8%	7	1.1%	0	0.0%	612
Burlington 3-2 W3	1	0.7%	17	12.8%	1	0.7%	109	82.5%	3	2.2%	1	0.7%	132
Burlington 3-3 W3	12	0.7%	192	12.6%	23	1.5%	1263	83.3%	19	1.2%	6	0.4%	1515
Burlington 3-1 W4	9	0.4%	654	32.8%	17	0.8%	1302	65.3%	8	0.4%	4	0.2%	1994
Burlington 3-2 W4	2	0.5%	114	31.7%	0	0.0%	241	67.1%	2	0.5%	0	0.0%	359
Burlington 3-3 W5	3	2.6%	18	15.9%	2	1.7%	86	76.1%	4	3.5%	0	0.0%	113
Burlington 3-5 W5	16	0.7%	501	24.4%	15	0.7%	1495	73.0%	13	0.6%	6	0.2%	2046
Burlington 3-3 W6	2	1.9%	10	9.7%	4	3.8%	84	81.5%	2	1.9%	1	0.9%	103
Burlington 3-4 W6	8	3.3%	37	15.6%	7	2.9%	174	73.7%	9	3.8%	1	0.4%	236
Burlington 3-5 W6	16	1.0%	381	25.6%	10	0.6%	1069	71.9%	9	0.6%	1	0.0%	1486
Burlington 3-1 W7	4	0.3%	278	25.8%	10	0.9%	778	72.2%	6	0.5%	1	0.0%	1077
Burlington 3-2 W7	1	0.1%	326	33.0%	5	0.5%	647	65.5%	2	0.2%	6	0.6%	987
Burlington 3-3 W7	1	0.9%	21	19.4%	1	0.9%	84	77.7%	1	0.9%	0	0.0%	108
Charlotte	16	0.8%	583	32.3%	9	0.5%	1179	65.4%	12	0.6%	2	0.1%	1801
Colchester 7-1	21	0.8%	769	31.6%	15	0.6%	1612	66.3%	11	0.4%	3	0.1%	2431
Colchester 7-2	21	0.7%	1046	35.2%	19	0.6%	1866	62.9%	11	0.3%	2	0.0%	2965
Essex 6-1	31	1.0%	1180	40.0%	14	0.4%	1708	58.0%	9	0.3%	2	0.0%	2944
Essex 6-2	25	0.7%	1297	38.7%	42	1.2%	1958	58.5%	14	0.4%	8	0.2%	3344
Essex 6-3	7	0.6%	411	39.0%	3	0.2%	625	59.4%	2	0.1%	4	0.3%	1052

Town Name	KRYMKOWSKI-M		MEUB-R		NEWTON-N		SANDERS-I		SKINNER-G		Write-Ins		Town Total
Hinesburg 1-1	16	0.9%	458	28.0%	8	0.4%	1140	69.6%	10	0.6%	4	0.2%	1636
Hinesburg 1-2	0	0.0%	18	27.2%	0	0.0%	48	72.7%	0	0.0%	0	0.0%	66
Huntington	25	3.2%	154	20.0%	2	0.2%	582	75.8%	4	0.5%	0	0.0%	767
Jericho	22	0.9%	801	34.7%	11	0.4%	1451	63.0%	15	0.6%	3	0.1%	2303
Milton Ch-9	11	0.4%	947	35.9%	14	0.5%	1641	62.2%	19	0.7%	5	0.1%	2637
Milton GI-C 1-1	3	0.6%	179	40.4%	1	0.2%	257	58.0%	3	0.6%	0	0.0%	443
Richmond	22	1.2%	507	27.8%	7	0.3%	1268	69.6%	16	0.8%	1	0.0%	1821
St. George	2	0.8%	83	34.3%	0	0.0%	154	63.6%	3	1.2%	0	0.0%	242
Shelburne 5-1	12	0.6%	684	36.4%	11	0.5%	1162	61.9%	7	0.3%	0	0.0%	1876
Shelburne 5-2	7	0.4%	664	41.8%	10	0.6%	897	56.5%	7	0.4%	1	0.0%	1586
South Burlington 3-7	11	0.8%	351	27.5%	8	0.6%	897	70.3%	8	0.6%	1	0.0%	1276
South Burlington 3-8	12	0.7%	544	34.4%	5	0.3%	1007	63.6%	7	0.4%	6	0.3%	1581
South Burlington 3-9	14	0.7%	731	38.2%	6	0.3%	1154	60.3%	7	0.3%	0	0.0%	1912
South Burlington 3-10	13	0.8%	487	31.5%	6	0.3%	1028	66.5%	10	0.6%	0	0.0%	1544
Underhill	16	1.0%	473	30.9%	4	0.2%	1018	66.5%	18	1.1%	0	0.0%	1529
Westford	5	0.5%	233	27.3%	6	0.7%	604	70.8%	5	0.5%	0	0.0%	853
Williston	27	0.7%	1442	38.8%	15	0.4%	2208	59.5%	14	0.3%	2	0.0%	3708
Winooski	15	0.9%	368	23.0%	9	0.5%	1196	74.8%	9	0.5%	2	0.1%	1599
County Totals	460	0.8%	17500	31.5%	406	0.7%	36625	66.0%	344	0.6%	78	0.1%	55413

For U.S. Representative Essex County 2002 GENERAL

Town Name	KRYMKOWSKI-M		MEUB-R		NEWTON-N		SANDERS-I		SKINNER-G		Write-Ins		Town Total
Bloomfield	0	0.0%	23	40.3%	0	0.0%	31	54.3%	3	5.2%	0	0.0%	57
Brighton	13	2.6%	139	28.7%	13	2.6%	286	59.2%	32	6.6%	0	0.0%	483
Brunswick	1	3.1%	7	21.8%	0	0.0%	24	75.0%	0	0.0%	0	0.0%	32
Canaan	1	0.3%	103	35.4%	6	2.0%	168	57.7%	13	4.4%	0	0.0%	291
Concord	5	1.5%	124	37.8%	6	1.8%	185	56.4%	8	2.4%	0	0.0%	328
East Haven	2	1.8%	35	32.7%	1	0.9%	63	58.8%	6	5.6%	0	0.0%	107
Granby	1	2.7%	20	55.5%	0	0.0%	15	41.6%	0	0.0%	0	0.0%	36
Guildhall	3	3.3%	40	43.9%	0	0.0%	46	50.5%	2	2.2%	0	0.0%	91
Lemington	0	0.0%	15	40.5%	1	2.7%	20	54.0%	1	2.7%	0	0.0%	37
Lunenburg	3	0.8%	142	39.0%	7	1.9%	194	53.3%	17	4.6%	1	0.2%	364
Maidstone	1	2.0%	24	50.0%	1	2.0%	20	41.6%	2	4.1%	0	0.0%	48
Norton	1	1.6%	22	37.2%	0	0.0%	34	57.6%	2	3.3%	0	0.0%	59
Victory	1	2.1%	14	29.7%	0	0.0%	31	65.9%	1	2.1%	0	0.0%	47
County Totals	32	1.6%	708	35.7%	35	1.7%	1117	56.4%	87	4.3%	1	0.0%	1980

For U.S. Representative Franklin County 2002 GENERAL

Town Name	KRYMKOWSKI-M		MEUB-R		NEWTON-N		SANDERS-I		SKINNER-G		Write-Ins		Town Total
Bakersfield	5	1.1%	114	25.3%	4	0.8%	319	71.0%	7	1.5%	0	0.0%	449
Berkshire	3	0.6%	119	26.5%	1	0.2%	319	71.2%	6	1.3%	0	0.0%	448
Enosburg	11	1.2%	193	22.7%	10	1.1%	628	73.8%	8	0.9%	0	0.0%	850
Fairfax	13	0.9%	448	33.7%	8	0.6%	845	63.6%	11	0.8%	2	0.1%	1327
Fairfield	2	0.2%	187	26.4%	3	0.4%	509	71.9%	6	0.8%	0	0.0%	707
Fletcher	6	1.4%	121	28.4%	2	0.4%	293	68.9%	3	0.7%	0	0.0%	425
Franklin	6	1.3%	173	39.0%	3	0.6%	255	57.5%	5	1.1%	1	0.2%	443
Georgia	15	0.9%	622	39.1%	8	0.5%	934	58.8%	9	0.5%	0	0.0%	1588
Highgate	6	0.6%	284	30.2%	3	0.3%	637	67.7%	9	0.9%	1	0.1%	940
Montgomery	4	0.9%	111	26.3%	3	0.7%	290	68.7%	13	3.0%	1	0.2%	422
Richford	5	0.5%	184	21.8%	10	1.1%	631	74.8%	11	1.3%	2	0.2%	843
St. Albans City	5	0.2%	614	30.7%	13	0.6%	1348	67.6%	12	0.6%	2	0.1%	1994
St. Albans Town	9	0.5%	603	33.6%	6	0.3%	1161	64.7%	15	0.8%	0	0.0%	1794
Sheldon	2	0.3%	145	27.7%	6	1.1%	366	69.9%	4	0.7%	0	0.0%	523
Swanton	10	0.5%	577	31.9%	6	0.3%	1199	66.4%	11	0.6%	1	0.0%	1804
County Totals	102	0.7%	4495	30.8%	86	0.5%	9734	66.8%	130	0.8%	10	0.0%	14557

For U.S. Representative — Grand Isle County — 2002 GENERAL

Town Name	KRYMKOWSKI-M		MEUB-R		NEWTON-N		SANDERS-I		SKINNER-G		Write-Ins		Town Total
Alburg	6	0.9%	187	28.7%	3	0.4%	445	68.3%	7	1.0%	3	0.4%	651
Grand Isle	10	1.0%	293	31.6%	2	0.2%	615	66.3%	6	0.6%	1	0.1%	927
Isle LaMotte	0	0.0%	68	29.5%	1	0.4%	154	66.9%	7	3.0%	0	0.0%	230
North Hero	2	0.4%	176	42.3%	1	0.2%	236	56.7%	1	0.2%	0	0.0%	416
South Hero	5	0.5%	305	34.0%	3	0.3%	575	64.1%	8	0.8%	1	0.1%	897
County Totals	23	0.7%	1029	32.9%	10	0.3%	2025	64.8%	29	0.9%	5	0.1%	3121

For U.S. Representative Lamoille County 2002 GENERAL

Town Name	KRYMKOWSKI-M		MEUB-R		NEWTON-N		SANDERS-I		SKINNER-G		Write-Ins		Town Total
Belvidere	1	1.0%	35	36.0%	0	0.0%	61	62.8%	0	0.0%	0	0.0%	97
Cambridge	11	0.9%	370	30.2%	8	0.6%	820	66.9%	16	1.3%	0	0.0%	1225
Eden	2	0.6%	103	32.0%	2	0.6%	211	65.7%	3	0.9%	0	0.0%	321
Elmore	0	0.0%	99	25.6%	2	0.5%	282	73.0%	3	0.7%	0	0.0%	386
Hyde Park	9	0.7%	294	25.5%	8	0.7%	831	72.2%	8	0.7%	0	0.0%	1150
Johnson	8	0.7%	221	21.0%	6	0.5%	794	75.4%	23	2.1%	0	0.0%	1052
Morristown	12	0.6%	456	24.3%	9	0.4%	1378	73.6%	15	0.8%	2	0.1%	1872
Stowe	14	0.7%	799	40.5%	5	0.2%	1147	58.1%	6	0.3%	2	0.1%	1973
Waterville	0	0.0%	78	30.5%	2	0.7%	174	68.2%	1	0.3%	0	0.0%	255
Wolcott	2	0.3%	132	25.5%	4	0.7%	370	71.5%	9	1.7%	0	0.0%	517
County Totals	59	0.6%	2587	29.2%	46	0.5%	6068	68.5%	84	0.9%	4	0.0%	8848

For U.S. Representative Orange County 2002 GENERAL

Town Name	KRYMKOWSKI-M		MEUB-R		NEWTON-N		SANDERS-I		SKINNER-G		Write-Ins		Town Total
Bradford	1	0.1%	279	31.3%	20	2.2%	576	64.7%	10	1.1%	3	0.3%	889
Braintree	8	1.6%	160	33.5%	4	0.8%	297	62.2%	6	1.2%	2	0.4%	477
Brookfield	4	0.6%	191	32.4%	0	0.0%	382	64.9%	11	1.8%	0	0.0%	588
Chelsea	8	1.3%	238	41.1%	5	0.8%	320	55.2%	8	1.3%	0	0.0%	579
Corinth	3	0.5%	167	31.9%	1	0.1%	341	65.2%	11	2.1%	0	0.0%	523
Fairlee	0	0.0%	112	27.5%	4	0.9%	281	69.2%	8	1.9%	1	0.2%	406
Newbury Twn Of. Bld.	5	1.2%	97	24.3%	2	0.5%	289	72.6%	5	1.2%	0	0.0%	398
Newbury Townhouse	1	0.7%	55	41.3%	1	0.7%	74	55.6%	2	1.5%	0	0.0%	133
Newbury Wells River	0	0.0%	79	37.9%	1	0.4%	126	60.5%	2	0.9%	0	0.0%	208
Orange	2	0.5%	165	46.3%	3	0.8%	183	51.4%	2	0.5%	1	0.2%	356
Randolph	17	0.9%	566	31.0%	10	0.5%	1208	66.2%	19	1.0%	4	0.2%	1824
Strafford	2	0.3%	97	18.3%	4	0.7%	415	78.6%	10	1.8%	0	0.0%	528
Thetford	14	1.2%	240	21.0%	9	0.7%	865	76.0%	10	0.8%	0	0.0%	1138
Topsham	4	0.9%	170	42.1%	5	1.2%	217	53.8%	6	1.4%	1	0.2%	403
Tunbridge	10	1.8%	175	32.6%	4	0.7%	344	64.1%	3	0.5%	0	0.0%	536
Vershire	5	1.9%	72	28.5%	3	1.1%	163	64.6%	7	2.7%	2	0.7%	252
Washington	1	0.2%	126	32.2%	6	1.5%	252	64.4%	4	1.0%	2	0.5%	391
West Fairlee	2	0.9%	59	27.1%	2	0.9%	153	70.5%	1	0.4%	0	0.0%	217
Williamstown	7	0.5%	490	39.9%	8	0.6%	701	57.1%	17	1.3%	4	0.3%	1227
County Totals	94	0.8%	3538	31.9%	92	0.8%	7187	64.9%	142	1.2%	20	0.1%	11073

Town Name	KRYMKOWSKI-M		MEUB-R		NEWTON-N		SANDERS-I		SKINNER-G		Write-Ins		Town Total
Albany	1	0.2%	101	26.9%	4	1.0%	260	69.3%	8	2.1%	1	0.2%	375
Barton Mem. Bldg.	5	0.7%	210	33.3%	5	0.7%	399	63.3%	10	1.5%	1	0.1%	630
Barton Orleans	1	0.2%	110	29.9%	4	1.0%	249	67.8%	3	0.8%	0	0.0%	367
Brownington	9	3.0%	103	34.3%	1	0.3%	181	60.3%	6	2.0%	0	0.0%	300
Charleston	2	0.6%	103	31.9%	3	0.9%	205	63.6%	9	2.8%	0	0.0%	322
Coventry	0	0.0%	64	25.0%	1	0.3%	185	72.2%	6	2.3%	0	0.0%	256
Craftsbury	1	0.2%	87	17.3%	14	2.7%	394	78.4%	6	1.2%	0	0.0%	502
Derby	9	0.5%	521	31.8%	7	0.4%	1073	65.5%	25	1.5%	3	0.1%	1638
Glover	3	0.6%	113	24.8%	1	0.2%	329	72.3%	9	1.9%	0	0.0%	455
Greensboro	1	0.2%	102	28.9%	0	0.0%	246	69.6%	4	1.1%	0	0.0%	353
Holland	2	0.9%	61	29.9%	0	0.0%	130	63.7%	11	5.3%	0	0.0%	204
Irasburg	5	1.1%	140	33.2%	0	0.0%	267	63.4%	9	2.1%	0	0.0%	421
Jay	1	0.8%	29	25.4%	0	0.0%	84	73.6%	0	0.0%	0	0.0%	114
Lowell	1	0.4%	68	29.0%	1	0.4%	164	70.0%	0	0.0%	0	0.0%	234
Morgan	2	0.7%	107	38.4%	0	0.0%	161	57.9%	8	2.8%	0	0.0%	278
Newport City	14	1.1%	402	31.7%	5	0.3%	818	64.5%	28	2.2%	0	0.0%	1267
Newport Town	3	0.6%	138	29.6%	2	0.4%	316	67.9%	5	1.0%	1	0.2%	465
Troy	5	1.3%	105	27.9%	4	1.0%	257	68.3%	4	1.0%	1	0.2%	376
Westfield	1	0.5%	52	26.4%	1	0.5%	136	69.0%	6	3.0%	1	0.5%	197
Westmore	2	1.1%	53	30.4%	0	0.0%	116	66.6%	0	0.0%	3	1.7%	174
County Totals	68	0.7%	2669	29.8%	53	0.5%	5970	66.8%	157	1.7%	11	0.1%	8928

Town Name	KRYMKOWSKI-M		MEUB-R		NEWTON-N		SANDERS-I		SKINNER-G		Write-Ins		Town Total
Benson	2	0.6%	107	35.3%	3	0.9%	185	61.0%	6	1.9%	0	0.0%	303
Brandon	17	1.1%	565	36.9%	9	0.5%	917	59.9%	22	1.4%	0	0.0%	1530
Castleton	9	0.7%	523	42.0%	6	0.4%	694	55.7%	13	1.0%	0	0.0%	1245
Chittenden	7	1.2%	249	43.8%	4	0.7%	307	54.0%	1	0.1%	0	0.0%	568
Clarendon	8	0.8%	460	47.5%	11	1.1%	479	49.4%	9	0.9%	1	0.1%	968
Danby	4	0.8%	206	45.1%	15	3.2%	223	48.9%	8	1.7%	0	0.0%	456
Fair Haven	5	0.6%	330	40.8%	6	0.7%	461	57.0%	5	0.6%	1	0.1%	808
Hubbardton	0	0.0%	94	41.2%	0	0.0%	133	58.3%	1	0.4%	0	0.0%	228
Ira 1-1	1	4.3%	7	30.4%	0	0.0%	15	65.2%	0	0.0%	0	0.0%	23
Ira 1-2	1	0.7%	58	44.2%	0	0.0%	70	53.4%	1	0.7%	1	0.7%	131
Killington	4	0.8%	234	52.1%	2	0.4%	205	45.6%	4	0.8%	0	0.0%	449
Mendon	4	0.8%	279	57.6%	3	0.6%	190	39.2%	7	1.4%	1	0.2%	484
Middletown Springs	1	0.3%	134	40.1%	3	0.9%	190	56.8%	6	1.8%	0	0.0%	334
Mount Holly	1	0.1%	214	40.8%	8	1.5%	292	55.7%	9	1.7%	0	0.0%	524
Mount Tabor	0	0.0%	22	33.3%	0	0.0%	43	65.1%	1	1.5%	0	0.0%	66
Pawlet	5	1.1%	196	44.2%	5	1.1%	228	51.4%	9	2.0%	0	0.0%	443
Pittsfield	0	0.0%	84	42.2%	1	0.5%	111	55.7%	3	1.5%	0	0.0%	199
Pittsford	6	0.5%	494	46.8%	3	0.2%	550	52.1%	2	0.1%	0	0.0%	1055
Poultney	16	1.4%	446	39.5%	12	1.0%	636	56.3%	19	1.6%	0	0.0%	1129
Proctor	5	0.7%	234	34.8%	6	0.8%	424	63.1%	1	0.1%	1	0.1%	671
Rutland City 5-1	14	0.8%	774	45.0%	6	0.3%	912	53.0%	11	0.6%	2	0.1%	1719
Rutland City 5-2	14	0.9%	593	39.0%	4	0.2%	901	59.3%	5	0.3%	2	0.1%	1519
Rutland City 5-3	6	0.6%	326	35.0%	8	0.8%	580	62.3%	6	0.6%	5	0.5%	931
Rutland City 5-4	13	0.9%	546	39.8%	3	0.2%	797	58.2%	7	0.5%	3	0.2%	1369

For U.S. Representative Rutland County 2002 GENERAL

Town Name	KRYMKOWSKI-M		MEUB-R		NEWTON-N		SANDERS-I		SKINNER-G		Write-Ins		Town Total
Rutland Town	12	0.6%	940	51.1%	8	0.4%	862	46.9%	10	0.5%	5	0.2%	1837
Shrewsbury	1	0.1%	229	41.4%	5	0.9%	307	55.5%	11	1.9%	0	0.0%	553
Sudbury	0	0.0%	113	43.8%	2	0.7%	141	54.6%	2	0.7%	0	0.0%	258
Tinmouth	3	1.1%	105	41.0%	3	1.1%	139	54.3%	6	2.3%	0	0.0%	256
Wallingford	11	1.2%	367	42.3%	4	0.4%	473	54.6%	11	1.2%	0	0.0%	866
Wells	10	3.0%	165	49.8%	5	1.5%	146	44.1%	5	1.5%	0	0.0%	331
West Haven	3	3.0%	43	43.4%	0	0.0%	51	51.5%	2	2.0%	0	0.0%	99
West Rutland	7	0.8%	316	39.7%	3	0.3%	459	57.7%	9	1.1%	1	0.1%	795
County Totals	190	0.8%	9453	42.6%	148	0.6%	12121	54.7%	212	0.9%	23	0.1%	22147

For U.S. Representative Washington County 2002 GENERAL

Town Name	KRYMKOWSKI-M		MEUB-R		NEWTON-N		SANDERS-I		SKINNER-G		Write-Ins		Town Total
Barre City 3-1	9	0.6%	520	35.5%	8	0.5%	910	62.2%	15	1.0%	1	0.0%	1463
Barre City 3-2	7	0.6%	353	30.9%	11	0.9%	763	66.9%	5	0.4%	1	0.0%	1140
Barre City 3-3	1	0.4%	62	29.9%	2	0.9%	139	67.1%	3	1.4%	0	0.0%	207
Barre Town	19	0.6%	1261	40.7%	20	0.6%	1772	57.2%	23	0.7%	1	0.0%	3096
Berlin	5	0.5%	319	31.6%	8	0.7%	661	65.5%	14	1.3%	1	0.1%	1008
Cabot	2	0.4%	115	24.0%	2	0.4%	348	72.6%	12	2.5%	0	0.0%	479
Calais	8	0.8%	193	21.3%	46	5.0%	643	71.2%	13	1.4%	0	0.0%	903
Duxbury	3	0.5%	131	25.0%	1	0.1%	376	71.8%	11	2.1%	1	0.1%	523
East Montpelier	6	0.4%	395	31.1%	13	1.0%	845	66.6%	5	0.3%	3	0.2%	1267
Fayston	2	0.3%	173	28.6%	4	0.6%	420	69.6%	4	0.6%	0	0.0%	603
Marshfield	3	0.4%	209	27.8%	11	1.4%	518	68.9%	10	1.3%	0	0.0%	751
Middlesex	5	0.6%	196	23.8%	5	0.6%	600	73.0%	14	1.7%	1	0.1%	821
Montpelier	33	0.8%	863	22.5%	33	0.8%	2884	75.1%	19	0.5%	4	0.1%	3836
Moretown	3	0.3%	219	27.4%	8	1.0%	555	69.4%	13	1.6%	1	0.1%	799
Northfield	16	0.9%	517	29.7%	8	0.4%	1175	67.6%	19	1.0%	1	0.0%	1736
Plainfield	4	0.6%	137	21.4%	6	0.9%	481	75.3%	9	1.4%	1	0.1%	638
Roxbury	4	1.3%	75	25.2%	3	1.0%	205	69.0%	9	3.0%	1	0.3%	297
Waitsfield	3	0.3%	232	26.4%	7	0.8%	625	71.1%	11	1.2%	0	0.0%	878
Warren	12	1.5%	183	23.0%	11	1.3%	572	72.1%	13	1.6%	2	0.2%	793
Waterbury	13	0.6%	533	25.4%	7	0.3%	1529	72.9%	14	0.6%	1	0.0%	2097
Woodbury	4	1.0%	122	32.2%	5	1.3%	243	64.2%	4	1.0%	0	0.0%	378
Worcester	4	0.8%	105	23.1%	1	0.2%	341	75.1%	3	0.6%	0	0.0%	454
County Totals	166	0.6%	6913	28.6%	220	0.9%	16605	68.7%	243	1.0%	20	0.0%	24167

Town Name	KRYMKOWSKI-M		MEUB-R		NEWTON-N		SANDERS-I		SKINNER-G		Write-Ins		Town Total
Athens	2	2.1%	36	37.8%	3	3.1%	49	51.5%	4	4.2%	1	1.0%	95
Brattleboro 3-1	11	0.6%	501	31.3%	25	1.5%	1043	65.3%	16	1.0%	0	0.0%	1596
Brattleboro 3-2	8	0.6%	220	18.0%	14	1.1%	970	79.6%	6	0.4%	0	0.0%	1218
Brattleboro 3-3	8	0.6%	255	19.5%	27	2.0%	999	76.4%	15	1.1%	2	0.1%	1306
Brookline	1	0.4%	85	39.9%	11	5.1%	112	52.5%	4	1.8%	0	0.0%	213
Dover	6	1.2%	262	55.3%	9	1.9%	192	40.5%	4	0.8%	0	0.0%	473
Dummerston	6	0.7%	219	25.8%	15	1.7%	605	71.3%	7	0.8%	1	0.1%	848
Grafton	2	0.7%	78	29.6%	6	2.2%	173	65.7%	4	1.5%	0	0.0%	263
Guilford	3	0.3%	235	28.3%	6	0.7%	571	68.9%	13	1.5%	0	0.0%	828
Halifax	3	0.9%	125	39.5%	7	2.2%	165	52.2%	16	5.0%	0	0.0%	316
Jamaica	2	0.5%	126	34.4%	31	8.4%	203	55.4%	4	1.0%	0	0.0%	366
Londonderry	5	0.8%	240	39.7%	34	5.6%	318	52.6%	7	1.1%	0	0.0%	604
Marlboro	5	1.1%	63	13.9%	11	2.4%	366	81.1%	6	1.3%	0	0.0%	451
Newfane	3	0.3%	203	24.8%	35	4.2%	568	69.4%	9	1.1%	0	0.0%	818
Putney	6	0.5%	188	17.8%	15	1.4%	826	78.5%	17	1.6%	0	0.0%	1052
Rockingham	14	0.8%	363	22.2%	33	2.0%	1203	73.6%	18	1.1%	3	0.1%	1634
Stratton	2	2.8%	43	61.4%	3	4.2%	21	30.0%	1	1.4%	0	0.0%	70
Townshend	6	1.0%	169	30.2%	34	6.0%	332	59.5%	17	3.0%	0	0.0%	558
Vernon	6	0.7%	430	51.3%	7	0.8%	386	46.0%	9	1.0%	0	0.0%	838
Wardsboro	3	1.1%	94	35.2%	12	4.4%	152	56.9%	6	2.2%	0	0.0%	267
Westminster W-4	0	0.0%	10	17.5%	2	3.5%	43	75.4%	2	3.5%	0	0.0%	57
Westminster W-5	8	0.6%	223	19.1%	16	1.3%	897	76.9%	19	1.6%	3	0.2%	1166
Whitingham	5	1.0%	220	46.3%	8	1.6%	230	48.4%	12	2.5%	0	0.0%	475
Wilmington	7	0.7%	359	38.8%	18	1.9%	510	55.2%	28	3.0%	1	0.1%	923
Windham	3	2.1%	55	39.0%	13	9.2%	68	48.2%	2	1.4%	0	0.0%	141
County Totals	338	2.0%	4598	27.7%	985	5.9%	10404	62.7%	240	1.4%	11	0.0%	16576

For U.S. Representative — Windsor County — 2002 GENERAL

Town Name	KRYMKOWSKI-M		MEUB-R		NEWTON-N		SANDERS-I		SKINNER-G		Write-Ins		Town Total
Andover	4	1.8%	93	42.8%	3	1.3%	110	50.6%	7	3.2%	0	0.0%	217
Baltimore	4	4.9%	27	33.3%	4	4.9%	44	54.3%	2	2.4%	0	0.0%	81
Barnard	4	0.9%	155	36.3%	1	0.2%	260	60.8%	6	1.4%	1	0.2%	427
Bethel	6	0.8%	220	31.2%	9	1.2%	463	65.8%	5	0.7%	0	0.0%	703
Bridgewater	10	2.7%	123	33.1%	2	0.5%	233	62.8%	3	0.8%	0	0.0%	371
Cavendish	3	0.5%	194	37.9%	15	2.9%	294	57.5%	5	0.9%	0	0.0%	511
Chester	5	0.4%	332	30.4%	36	3.3%	712	65.2%	5	0.4%	1	0.0%	1091
Hartford 6-1	8	1.0%	284	38.1%	7	0.9%	436	58.5%	8	1.0%	2	0.2%	745
Hartford 6-2	18	0.7%	590	25.8%	10	0.4%	1637	71.7%	28	1.2%	0	0.0%	2283
Hartland	13	0.9%	375	28.0%	12	0.9%	913	68.2%	25	1.8%	0	0.0%	1338
Ludlow	9	0.9%	373	40.8%	17	1.8%	501	54.8%	13	1.4%	0	0.0%	913
Norwich	8	0.4%	294	17.4%	10	0.5%	1365	80.9%	10	0.5%	0	0.0%	1687
Plymouth	3	1.2%	107	44.0%	4	1.6%	127	52.2%	2	0.8%	0	0.0%	243
Pomfret	1	0.2%	136	28.7%	1	0.2%	326	68.9%	7	1.4%	2	0.4%	473
Reading	3	0.9%	96	30.8%	9	2.8%	197	63.3%	5	1.6%	1	0.3%	311
Rochester	9	1.6%	118	22.0%	3	0.5%	401	74.8%	5	0.9%	0	0.0%	536
Royalton	11	1.1%	296	29.6%	10	1.0%	664	66.4%	16	1.6%	3	0.3%	1000
Sharon	4	0.8%	120	25.1%	3	0.6%	346	72.5%	3	0.6%	1	0.2%	477
Springfield 1-1	0	0.0%	7	31.8%	0	0.0%	15	68.1%	0	0.0%	0	0.0%	22
Springfield 1-2	26	0.8%	866	27.9%	47	1.5%	2118	68.3%	42	1.3%	2	0.0%	3101
Stockbridge	6	2.5%	84	35.5%	1	0.4%	140	59.3%	5	2.1%	0	0.0%	236
Weathersfield	6	0.5%	356	31.5%	21	1.8%	733	64.8%	14	1.2%	0	0.0%	1130
Weston	4	1.3%	111	36.8%	11	3.6%	171	56.8%	4	1.3%	0	0.0%	301
West Windsor	1	0.2%	163	34.1%	5	1.0%	306	64.0%	3	0.6%	0	0.0%	478
Windsor	10	0.8%	238	21.2%	9	0.8%	848	75.8%	13	1.1%	0	0.0%	1118
Woodstock	13	0.9%	453	31.6%	9	0.6%	944	65.9%	12	0.8%	1	0.0%	1432
County Totals	189	0.8%	6211	29.2%	259	1.2%	14304	67.3%	248	1.1%	14	0.0%	21225

For U.S. Representative | Summary Results by County | 2002 GENERAL

County Name	KRYMKOWSKI-M		MEUB-R		NEWTON-N		SANDERS-I		SKINNER-G		Write-Ins		Town Total
Addison County	97	0.7%	4322	29.2%	494	3.3%	9768	65.9%	136	0.9%	8	0.1%	14825
Bennington County	132	1.0%	5091	39.5%	254	2.0%	7212	56.0%	178	1.4%	9	0.1%	12876
Caledonia County	83	0.9%	3699	38.0%	97	1.0%	5740	58.9%	114	1.2%	7	0.1%	9740
Chittenden County	460	0.8%	17500	31.6%	406	0.7%	36625	66.1%	344	0.6%	78	0.1%	55413
Essex County	32	1.6%	708	35.8%	35	1.8%	1117	56.4%	87	4.4%	1	0.1%	1980
Franklin County	102	0.7%	4495	30.9%	86	0.6%	9734	66.9%	130	0.9%	10	0.1%	14557
Grand Isle County	23	0.7%	1029	33.0%	10	0.3%	2025	64.9%	29	0.9%	5	0.2%	3121
Lamoille County	59	0.7%	2587	29.2%	46	0.5%	6068	68.6%	84	0.9%	4	0.0%	8848
Orange County	94	0.8%	3538	32.0%	92	0.8%	7187	64.9%	142	1.3%	20	0.2%	11073
Orleans County	68	0.8%	2669	29.9%	53	0.6%	5970	66.9%	157	1.8%	11	0.1%	8928
Rutland County	190	0.9%	9453	42.7%	148	0.7%	12121	54.7%	212	1.0%	23	0.1%	22147
Washington County	166	0.7%	6913	28.6%	220	0.9%	16605	68.7%	243	1.0%	20	0.1%	24167
Windham County	338	2.0%	4598	27.7%	985	5.9%	10404	62.8%	240	1.4%	11	0.1%	16576
Windsor County	189	0.9%	6211	29.3%	259	1.2%	14304	67.4%	248	1.2%	14	0.1%	21225
State Totals	2033	0.9%	72813	32.3%	3185	1.4%	144880	64.3%	2344	1.0%	221	0.1%	225476

For Governor Part 1 (by vote totals) Addison County 2002 GENERAL

Town Name	DOUGLAS-R		RACINE-D		HOGAN-I		ERICSON-W		BADAMO-P		Town Total
Addison	390	63.1%	188	30.4%	32	5.1%	3	0.4%	1	0.1%	618
Bridport	361	64.1%	164	29.1%	30	5.3%	1	0.1%	1	0.1%	563
Bristol	684	45.1%	675	44.5%	128	8.4%	7	0.4%	3	0.2%	1514
Cornwall	255	42.5%	300	50.0%	39	6.5%	0	0.0%	3	0.5%	600
Ferrisburgh	662	53.7%	442	35.9%	105	8.5%	5	0.4%	6	0.4%	1231
Goshen	53	49.0%	46	42.5%	2	1.8%	3	2.7%	1	0.9%	108
Granville	37	32.4%	60	52.6%	11	9.6%	2	1.7%	1	0.8%	114
Hancock	58	44.6%	53	40.7%	11	8.4%	2	1.5%	1	0.7%	130
Leicester	278	56.5%	166	33.7%	37	7.5%	3	0.6%	1	0.2%	492
Lincoln	254	39.5%	336	52.3%	41	6.3%	2	0.3%	1	0.1%	642
Middlebury	1289	45.4%	1358	47.8%	145	5.1%	14	0.4%	13	0.4%	2836
Monkton	362	41.4%	412	47.1%	75	8.5%	7	0.8%	6	0.6%	873
New Haven	390	49.8%	310	39.6%	69	8.8%	2	0.2%	5	0.6%	782
Orwell	289	55.0%	170	32.3%	52	9.9%	4	0.7%	2	0.3%	525
Panton	168	58.1%	85	29.4%	27	9.3%	3	1.0%	2	0.6%	289
Ripton	101	33.6%	169	56.3%	16	5.3%	6	2.0%	0	0.0%	300
Salisbury	265	59.0%	159	35.4%	21	4.6%	0	0.0%	1	0.2%	449
Shoreham	258	50.1%	202	39.2%	47	9.1%	2	0.3%	3	0.5%	515
Starksboro	293	40.4%	355	49.0%	57	7.8%	5	0.6%	1	0.1%	724
Vergennes	445	48.7%	342	37.4%	88	9.6%	13	1.4%	6	0.6%	913
Waltham	120	49.7%	89	36.9%	29	12.0%	0	0.0%	0	0.0%	241
Weybridge	216	48.8%	193	43.6%	28	6.3%	2	0.4%	2	0.4%	442
Whiting	77	45.5%	80	47.3%	8	4.7%	0	0.0%	3	1.7%	169
County Totals	7305	48.4%	6354	42.1%	1098	7.2%	86	0.5%	63	0.4%	15070

For Governor Part 1 (by vote totals) Bennington County 2002 GENERAL

Town Name	DOUGLAS-R		RACINE-D		HOGAN-I		ERICSON-W		BADAMO-P		Town Total
Arlington	457	50.1%	361	39.5%	53	5.8%	12	1.3%	8	0.8%	912
Bennington 2-1	797	41.9%	752	39.5%	285	14.9%	22	1.1%	4	0.2%	1901
Bennington 2-2	995	41.7%	1007	42.2%	291	12.2%	29	1.2%	9	0.3%	2381
Bennington 2-1 NB	124	28.9%	249	58.0%	30	6.9%	2	0.4%	1	0.2%	429
Dorset	549	63.2%	278	32.0%	25	2.8%	4	0.4%	0	0.0%	868
Landgrove	39	41.4%	41	43.6%	8	8.5%	1	1.0%	2	2.1%	94
Manchester	953	60.3%	497	31.4%	84	5.3%	16	1.0%	4	0.2%	1579
Peru	94	61.0%	46	29.8%	6	3.9%	4	2.6%	2	1.3%	154
Pownal	720	51.2%	497	35.4%	84	5.9%	30	2.1%	9	0.6%	1404
Readsboro	98	37.9%	123	47.6%	6	2.3%	10	3.8%	3	1.1%	258
Rupert Benn-5	26	57.7%	17	37.7%	0	0.0%	1	2.2%	0	0.0%	45
Rupert Rutland-8	123	51.6%	90	37.8%	10	4.2%	0	0.0%	6	2.5%	238
Sandgate	58	41.1%	68	48.2%	4	2.8%	4	2.8%	0	0.0%	141
Searsburg	23	57.5%	2	5.0%	6	15.0%	7	17.5%	0	0.0%	40
Shaftsbury	832	48.4%	696	40.5%	128	7.4%	12	0.7%	9	0.5%	1717
Stamford	135	48.0%	115	40.9%	2	0.7%	8	2.8%	1	0.3%	281
Sunderland	160	49.3%	131	40.4%	24	7.4%	2	0.6%	0	0.0%	324
Winhall	200	61.5%	96	29.5%	13	4.0%	6	1.8%	3	0.9%	325
Woodford	57	38.7%	59	40.1%	19	12.9%	3	2.0%	1	0.6%	147
County Totals	6440	48.6%	5125	38.7%	1078	8.1%	173	1.3%	62	0.4%	13238

For Governor Part 1 (by vote totals) Caledonia County 2002 GENERAL

Town Name	DOUGLAS-R		RACINE-D		HOGAN-I		ERICSON-W		BADAMO-P		Town Total
Barnet	361	55.2%	220	33.6%	46	7.0%	7	1.0%	6	0.9%	654
Burke	294	54.8%	198	36.9%	36	6.7%	1	0.1%	1	0.1%	536
Danville	510	56.9%	293	32.7%	81	9.0%	0	0.0%	5	0.5%	896
Groton	204	60.1%	85	25.0%	43	12.6%	3	0.8%	1	0.3%	339
Hardwick	455	42.6%	433	40.5%	144	13.5%	9	0.8%	10	0.9%	1067
Kirby	87	50.2%	69	39.8%	12	6.9%	1	0.5%	1	0.5%	173
Lyndon	947	62.1%	460	30.1%	102	6.6%	5	0.3%	2	0.1%	1524
Newark	83	43.0%	75	38.8%	23	11.9%	2	1.0%	2	1.0%	193
Peacham	150	41.6%	157	43.6%	40	11.1%	1	0.2%	5	1.3%	360
Ryegate	207	53.2%	134	34.4%	35	9.0%	2	0.5%	3	0.7%	389
St. Johnsbury	1242	60.0%	640	30.9%	140	6.7%	12	0.5%	9	0.4%	2067
Sheffield	103	55.9%	58	31.5%	19	10.3%	1	0.5%	0	0.0%	184
Stannard	30	32.9%	49	53.8%	8	8.7%	0	0.0%	1	1.1%	91
Sutton	182	57.7%	105	33.3%	25	7.9%	1	0.3%	1	0.3%	315
Walden	167	44.1%	151	39.9%	43	11.3%	4	1.0%	8	2.1%	378
Waterford	354	68.4%	118	22.8%	37	7.1%	4	0.7%	2	0.3%	517
Wheelock	125	56.8%	76	34.5%	19	8.6%	0	0.0%	0	0.0%	220
County Totals	5501	55.5%	3321	33.5%	853	8.6%	53	0.5%	57	0.5%	9903

For Governor Part 1 (by vote totals) Chittenden County 2002 GENERAL

Town Name	DOUGLAS-R		RACINE-D		HOGAN-I		ERICSON-W		BADAMO-P		Town Total
Bolton	198	46.0%	176	40.9%	19	4.4%	3	0.7%	0	0.0%	430
Burlington 3-4 W1	225	18.1%	829	66.6%	76	6.1%	46	3.7%	47	3.7%	1243
Burlington 3-6 W1	99	22.8%	283	65.2%	40	9.2%	0	0.0%	5	1.1%	434
Burlington 3-2 W2	27	17.3%	106	67.9%	16	10.2%	3	1.9%	2	1.2%	156
Burlington 3-3 W2	80	15.1%	375	70.8%	28	5.2%	13	2.4%	24	4.5%	529
Burlington 3-4 W2	77	12.4%	439	70.9%	37	5.9%	22	3.5%	29	4.6%	619
Burlington 3-2 W3	27	20.1%	93	69.4%	8	5.9%	3	2.2%	2	1.4%	134
Burlington 3-3 W3	252	16.4%	1037	67.8%	121	7.9%	29	1.9%	57	3.7%	1528
Burlington 3-1 W4	829	41.0%	997	49.3%	164	8.1%	12	0.5%	9	0.4%	2022
Burlington 3-2 W4	137	37.3%	189	51.5%	37	10.0%	1	0.2%	1	0.2%	367
Burlington 3-3 W5	26	22.2%	73	62.3%	11	9.4%	4	3.4%	0	0.0%	117
Burlington 3-5 W5	610	29.1%	1284	61.4%	150	7.1%	15	0.7%	15	0.7%	2091
Burlington 3-3 W6	17	16.3%	77	74.0%	5	4.8%	3	2.8%	1	0.9%	104
Burlington 3-4 W6	34	14.3%	150	63.2%	21	8.8%	12	5.0%	13	5.4%	237
Burlington 3-5 W6	405	26.7%	935	61.7%	142	9.3%	10	0.6%	8	0.5%	1514
Burlington 3-1 W7	430	39.3%	527	48.1%	99	9.0%	7	0.6%	7	0.6%	1094
Burlington 3-2 W7	454	44.9%	477	47.1%	64	6.3%	4	0.4%	5	0.4%	1011
Burlington 3-3 W7	23	21.1%	68	62.3%	15	13.7%	0	0.0%	1	0.9%	109
Charlotte	774	42.3%	892	48.8%	137	7.5%	7	0.3%	5	0.2%	1827
Colchester 7-1	1199	48.1%	1043	41.8%	204	8.1%	14	0.5%	8	0.3%	2491
Colchester 7-2	1435	47.4%	1259	41.5%	284	9.3%	10	0.3%	13	0.4%	3027
Essex 6-1	1773	58.8%	995	33.0%	215	7.1%	9	0.3%	3	0.1%	3013
Essex 6-2	1896	55.3%	1207	35.2%	277	8.0%	15	0.4%	6	0.1%	3427
Essex 6-3	573	53.3%	410	38.1%	82	7.6%	2	0.1%	1	0.0%	1075

For Governor Part 1 (by vote totals) Chittenden County 2002 GENERAL

Town Name	DOUGLAS-R		RACINE-D		HOGAN-I		ERICSON-W		BADAMO-P		Town Total
Hinesburg 1-1	665	39.5%	850	50.6%	143	8.5%	6	0.3%	9	0.5%	1680
Hinesburg 1-2	28	41.7%	33	49.2%	6	8.9%	0	0.0%	0	0.0%	67
Huntington	250	31.9%	446	56.9%	68	8.6%	3	0.3%	2	0.2%	783
Jericho	1114	47.4%	1046	44.5%	171	7.2%	5	0.2%	4	0.1%	2348
Milton Ch-9	1514	56.1%	918	34.0%	230	8.5%	10	0.3%	7	0.2%	2698
Milton GI-C 1-1	265	58.6%	135	29.8%	45	9.9%	1	0.2%	4	0.8%	452
Richmond	699	38.0%	971	52.8%	143	7.7%	8	0.4%	4	0.2%	1836
St. George	108	44.0%	107	43.6%	26	10.6%	0	0.0%	0	0.0%	245
Shelburne 5-1	871	45.5%	846	44.2%	175	9.1%	5	0.2%	6	0.3%	1911
Shelburne 5-2	828	51.2%	629	38.9%	137	8.4%	6	0.3%	5	0.3%	1616
South Burlington 3-7	525	39.9%	655	49.8%	118	8.9%	2	0.1%	4	0.3%	1313
South Burlington 3-8	729	45.1%	751	46.5%	114	7.0%	3	0.1%	3	0.1%	1615
South Burlington 3-9	974	49.9%	820	42.0%	133	6.8%	4	0.2%	4	0.2%	1949
South Burlington 3-10	743	46.8%	667	42.0%	149	9.4%	6	0.3%	6	0.3%	1585
Underhill	648	41.4%	762	48.7%	126	8.0%	10	0.6%	5	0.3%	1564
Westford	360	41.0%	389	44.3%	116	13.2%	3	0.3%	3	0.3%	878
Williston	1994	52.3%	1441	37.8%	330	8.6%	8	0.2%	13	0.3%	3811
Winooski	621	37.3%	862	51.8%	149	8.9%	9	0.5%	8	0.4%	1662
County Totals	24536	43.3%	26249	46.3%	4631	8.1%	333	0.5%	349	0.6%	56612

For Governor Part 1 (by vote totals) Essex County 2002 GENERAL

Town Name	DOUGLAS-R		RACINE-D		HOGAN-I		ERICSON-W		BADAMO-P		Town Total
Bloomfield	32	52.4%	25	40.9%	1	1.6%	0	0.0%	0	0.0%	61
Brighton	269	55.8%	149	30.9%	34	7.0%	6	1.2%	4	0.8%	482
Brunswick	21	60.0%	11	31.4%	3	8.5%	0	0.0%	0	0.0%	35
Canaan	175	58.9%	76	25.5%	26	8.7%	6	2.0%	3	1.0%	297
Concord	240	70.5%	75	22.0%	19	5.5%	2	0.5%	0	0.0%	340
East Haven	68	61.8%	31	28.1%	6	5.4%	1	0.9%	0	0.0%	110
Granby	32	88.8%	3	8.3%	0	0.0%	0	0.0%	1	2.7%	36
Guildhall	68	70.8%	21	21.8%	3	3.1%	1	1.0%	0	0.0%	96
Lemington	28	73.6%	7	18.4%	2	5.2%	0	0.0%	0	0.0%	38
Lunenburg	222	59.2%	114	30.4%	22	5.8%	4	1.0%	2	0.5%	375
Maidstone	36	70.5%	11	21.5%	2	3.9%	1	1.9%	0	0.0%	51
Norton	49	83.0%	7	11.8%	2	3.3%	0	0.0%	0	0.0%	59
Victory	29	63.0%	10	21.7%	6	13.0%	0	0.0%	0	0.0%	46
County Totals	1269	62.6%	540	26.6%	126	6.2%	21	1.0%	10	0.4%	2026

For Governor Part 1 (by vote totals) Franklin County 2002 GENERAL

Town Name	DOUGLAS-R		RACINE-D		HOGAN-I		ERICSON-W		BADAMO-P		Town Total
Bakersfield	209	45.8%	196	42.9%	36	7.8%	2	0.4%	4	0.8%	456
Berkshire	240	53.1%	171	37.8%	35	7.7%	0	0.0%	2	0.4%	452
Enosburg	390	45.5%	359	41.9%	76	8.8%	10	1.1%	8	0.9%	856
Fairfax	680	49.8%	487	35.7%	166	12.1%	7	0.5%	5	0.3%	1364
Fairfield	309	42.6%	323	44.6%	65	8.9%	3	0.4%	5	0.6%	724
Fletcher	206	48.1%	172	40.1%	42	9.8%	1	0.2%	3	0.7%	428
Franklin	250	55.4%	151	33.4%	39	8.6%	0	0.0%	1	0.2%	451
Georgia	946	58.1%	508	31.2%	142	8.7%	6	0.3%	8	0.4%	1626
Highgate	473	49.7%	348	36.6%	109	11.4%	4	0.4%	2	0.2%	950
Montgomery	182	42.6%	194	45.4%	27	6.3%	3	0.7%	12	2.8%	427
Richford	384	44.5%	392	45.4%	57	6.6%	6	0.7%	2	0.2%	862
St. Albans City	960	46.5%	825	39.9%	237	11.4%	14	0.6%	4	0.1%	2063
St. Albans Town	968	51.9%	640	34.3%	225	12.0%	6	0.3%	3	0.1%	1862
Sheldon	243	45.8%	212	40.0%	65	12.2%	3	0.5%	1	0.1%	530
Swanton	943	50.6%	699	37.5%	185	9.9%	6	0.3%	2	0.1%	1861
County Totals	7383	49.5%	5677	38.0%	1506	10.1%	71	0.4%	62	0.4%	14912

For Governor Part 1 (by vote totals) Grand Isle County 2002 GENERAL

Town Name	DOUGLAS-R		RACINE-D		HOGAN-I		ERICSON-W		BADAMO-P		Town Total
Alburg	330	50.2%	237	36.0%	57	8.6%	8	1.2%	2	0.3%	657
Grand Isle	436	46.0%	399	42.1%	93	9.8%	2	0.2%	0	0.0%	947
Isle LaMotte	128	53.7%	75	31.5%	23	9.6%	3	1.2%	4	1.6%	238
North Hero	265	63.5%	105	25.1%	38	9.1%	2	0.4%	2	0.4%	417
South Hero	418	46.0%	364	40.1%	106	11.6%	4	0.4%	2	0.2%	907
County Totals	1577	49.8%	1180	37.2%	317	10.0%	19	0.6%	10	0.3%	3166

For Governor Part 1 (by vote totals) Lamoille County 2002 GENERAL

Town Name	DOUGLAS-R		RACINE-D		HOGAN-I		ERICSON-W		BADAMO-P		Town Total
Belvidere	54	55.1%	28	28.5%	14	14.2%	0	0.0%	0	0.0%	98
Cambridge	573	45.3%	508	40.1%	144	11.3%	10	0.7%	5	0.4%	1264
Eden	154	47.3%	105	32.3%	60	18.4%	0	0.0%	2	0.6%	325
Elmore	140	35.9%	180	46.2%	67	17.2%	0	0.0%	0	0.0%	389
Hyde Park	449	38.6%	484	41.6%	201	17.2%	5	0.4%	8	0.6%	1163
Johnson	372	34.9%	496	46.5%	139	13.0%	26	2.4%	15	1.4%	1066
Morristown	725	37.9%	789	41.2%	343	17.9%	8	0.4%	8	0.4%	1911
Stowe	1054	51.4%	595	29.0%	360	17.5%	14	0.6%	11	0.5%	2047
Waterville	118	45.9%	105	40.8%	30	11.6%	1	0.3%	0	0.0%	257
Wolcott	215	40.6%	218	41.2%	75	14.1%	7	1.3%	7	1.3%	529
County Totals	3854	42.5%	3508	38.7%	1433	15.8%	71	0.7%	56	0.6%	9049

For Governor Part 1 (by vote totals) Orange County 2002 GENERAL

Town Name	DOUGLAS-R		RACINE-D		HOGAN-I		ERICSON-W		BADAMO-P		Town Total
Bradford	420	46.6%	355	39.4%	102	11.3%	9	1.0%	6	0.6%	901
Braintree	224	46.5%	195	40.5%	50	10.4%	2	0.4%	1	0.2%	481
Brookfield	262	44.2%	244	41.2%	75	12.6%	5	0.8%	1	0.1%	592
Chelsea	305	51.7%	200	33.9%	65	11.0%	6	1.0%	2	0.3%	589
Corinth	265	50.0%	212	40.0%	38	7.1%	5	0.9%	3	0.5%	530
Fairlee	173	41.8%	198	47.9%	26	6.3%	5	1.2%	1	0.2%	413
Newbury Twn Of. Bld.	170	41.8%	180	44.3%	29	7.1%	6	1.4%	1	0.2%	406
Newbury Townhouse	80	58.3%	44	32.1%	10	7.3%	2	1.4%	0	0.0%	137
Newbury Wells River	117	54.4%	65	30.2%	20	9.3%	2	0.9%	1	0.4%	215
Orange	207	57.1%	79	21.8%	73	20.1%	1	0.2%	0	0.0%	362
Randolph	848	45.1%	796	42.3%	170	9.0%	23	1.2%	5	0.2%	1878
Strafford	137	25.6%	335	62.7%	39	7.3%	12	2.2%	7	1.3%	534
Thetford	316	27.6%	720	62.9%	61	5.3%	20	1.7%	5	0.4%	1143
Topsham	242	59.1%	116	28.3%	37	9.0%	2	0.4%	3	0.7%	409
Tunbridge	245	44.7%	228	41.6%	56	10.2%	3	0.5%	3	0.5%	547
Vershire	105	41.1%	129	50.5%	10	3.9%	4	1.5%	2	0.7%	255
Washington	163	40.9%	124	31.1%	100	25.1%	3	0.7%	1	0.2%	398
West Fairlee	95	43.7%	102	47.0%	9	4.1%	5	2.3%	2	0.9%	217
Williamstown	661	53.0%	312	25.0%	244	19.5%	6	0.4%	6	0.4%	1247
County Totals	5035	44.7%	4634	41.1%	1214	10.7%	121	1.0%	50	0.4%	11254

For Governor Part 1 (by vote totals) Orleans County 2002 GENERAL

Town Name	DOUGLAS-R		RACINE-D		HOGAN-I		ERICSON-W		BADAMO-P		Town Total
Albany	178	47.2%	137	36.3%	50	13.2%	3	0.8%	4	1.0%	377
Barton Mem. Bldg.	407	63.5%	140	21.8%	70	10.9%	6	0.9%	3	0.4%	640
Barton Orleans	215	58.2%	106	28.7%	41	11.1%	2	0.5%	1	0.2%	369
Brownington	159	52.1%	90	29.5%	48	15.7%	4	1.3%	0	0.0%	305
Charleston	180	54.8%	104	31.7%	32	9.7%	1	0.3%	3	0.9%	328
Coventry	122	46.9%	86	33.0%	47	18.0%	1	0.3%	1	0.3%	260
Craftsbury	184	36.2%	229	45.0%	86	16.9%	2	0.3%	5	0.9%	508
Derby	881	51.7%	576	33.8%	209	12.2%	7	0.4%	6	0.3%	1701
Glover	217	47.5%	146	32.0%	73	16.0%	4	0.8%	5	1.1%	456
Greensboro	169	47.3%	89	24.9%	83	23.2%	3	0.8%	10	2.8%	357
Holland	106	50.4%	73	34.7%	22	10.4%	2	0.9%	2	0.9%	210
Irasburg	233	54.3%	106	24.7%	82	19.1%	1	0.2%	0	0.0%	429
Jay	65	56.5%	42	36.5%	8	6.9%	0	0.0%	0	0.0%	115
Lowell	134	56.5%	68	28.6%	29	12.2%	0	0.0%	1	0.4%	237
Morgan	188	65.7%	62	21.6%	29	10.1%	3	1.0%	1	0.3%	286
Newport City	689	52.1%	416	31.4%	185	14.0%	4	0.3%	4	0.3%	1321
Newport Town	229	48.5%	169	35.8%	65	13.7%	2	0.4%	2	0.4%	472
Troy	195	50.9%	134	34.9%	39	10.1%	0	0.0%	3	0.7%	383
Westfield	87	43.9%	76	38.3%	17	8.5%	2	1.0%	5	2.5%	198
Westmore	96	54.2%	51	28.8%	22	12.4%	2	1.1%	0	0.0%	177
County Totals	4734	51.8%	2900	31.7%	1237	13.5%	49	0.5%	56	0.6%	9129

For Governor Part 1 (by vote totals) Rutland County 2002 GENERAL

Town Name	DOUGLAS-R		RACINE-D		HOGAN-I		ERICSON-W		BADAMO-P		Town Total
Benson	147	47.7%	117	37.9%	32	10.3%	2	0.6%	1	0.3%	308
Brandon	773	49.2%	655	41.6%	107	6.8%	5	0.3%	5	0.3%	1571
Castleton	645	50.1%	486	37.7%	122	9.4%	8	0.6%	2	0.1%	1286
Chittenden	299	52.4%	222	38.9%	37	6.4%	6	1.0%	2	0.3%	570
Clarendon	614	62.4%	213	21.6%	69	7.0%	5	0.5%	2	0.2%	983
Danby	258	55.4%	156	33.5%	25	5.3%	6	1.2%	3	0.6%	465
Fair Haven	435	51.9%	285	34.0%	87	10.3%	7	0.8%	3	0.3%	837
Hubbardton	123	53.4%	84	36.5%	17	7.3%	2	0.8%	0	0.0%	230
Ira 1-1	14	58.3%	10	41.6%	0	0.0%	0	0.0%	0	0.0%	24
Ira 1-2	73	54.8%	50	37.5%	6	4.5%	1	0.7%	0	0.0%	133
Killington	281	62.0%	118	26.0%	45	9.9%	3	0.6%	1	0.2%	453
Mendon	296	60.0%	149	30.2%	38	7.7%	2	0.4%	2	0.4%	493
Middletown Springs	157	46.4%	151	44.6%	16	4.7%	4	1.1%	1	0.3%	338
Mount Holly	263	50.1%	197	37.5%	38	7.2%	6	1.1%	8	1.5%	525
Mount Tabor	28	41.7%	36	53.7%	0	0.0%	0	0.0%	0	0.0%	67
Pawlet	227	50.9%	184	41.2%	15	3.3%	6	1.3%	0	0.0%	446
Pittsfield	112	55.4%	73	36.1%	7	3.4%	7	3.4%	1	0.5%	202
Pittsford	621	57.0%	388	35.6%	62	5.7%	2	0.1%	3	0.2%	1088
Poultney	563	47.5%	435	36.7%	64	5.4%	13	1.1%	12	1.0%	1183
Proctor	323	48.0%	271	40.3%	63	9.3%	5	0.7%	1	0.1%	672
Rutland City 5-1	941	52.5%	703	39.2%	124	6.9%	10	0.5%	2	0.1%	1792
Rutland City 5-2	732	46.6%	684	43.5%	110	7.0%	15	0.9%	4	0.2%	1569
Rutland City 5-3	476	49.0%	400	41.2%	66	6.8%	8	0.8%	2	0.2%	970
Rutland City 5-4	693	49.0%	592	41.9%	90	6.3%	11	0.7%	6	0.4%	1412

For Governor Part 1 (by vote totals) Rutland County 2002 GENERAL

Town Name	DOUGLAS-R		RACINE-D		HOGAN-I		ERICSON-W		BADAMO-P		Town Total
Rutland Town	1176	61.8%	566	29.7%	139	7.3%	3	0.1%	3	0.1%	1903
Shrewsbury	247	44.1%	260	46.5%	36	6.4%	4	0.7%	4	0.7%	559
Sudbury	138	53.0%	104	40.0%	15	5.7%	1	0.3%	1	0.3%	260
Tinmouth	116	44.9%	123	47.6%	9	3.4%	0	0.0%	1	0.3%	258
Wallingford	463	51.1%	351	38.7%	65	7.1%	5	0.5%	6	0.6%	906
Wells	187	54.6%	114	33.3%	18	5.2%	1	0.2%	1	0.2%	342
West Haven	50	50.0%	41	41.0%	5	5.0%	1	1.0%	0	0.0%	100
West Rutland	412	51.5%	320	40.0%	45	5.6%	5	0.6%	3	0.3%	799
County Totals	11883	52.2%	8538	37.5%	1572	6.9%	154	0.6%	80	0.3%	22744

For Governor Part 1 (by vote totals) Washington County 2002 GENERAL

Town Name	DOUGLAS-R		RACINE-D		HOGAN-I		ERICSON-W		BADAMO-P		Town Total
Barre City 3-1	655	43.2%	502	33.1%	338	22.3%	3	0.2%	3	0.2%	1515
Barre City 3-2	519	44.3%	406	34.7%	227	19.4%	3	0.2%	6	0.5%	1170
Barre City 3-3	89	42.3%	68	32.3%	50	23.8%	0	0.0%	0	0.0%	210
Barre Town	1573	50.0%	832	26.4%	706	22.4%	7	0.2%	4	0.1%	3142
Berlin	396	38.5%	330	32.1%	284	27.6%	5	0.4%	3	0.2%	1027
Cabot	173	35.5%	205	42.0%	96	19.7%	4	0.8%	2	0.4%	487
Calais	248	27.3%	481	53.0%	154	17.0%	3	0.3%	7	0.7%	906
Duxbury	206	38.7%	231	43.4%	76	14.2%	6	1.1%	4	0.7%	532
East Montpelier	445	34.3%	547	42.2%	292	22.5%	3	0.2%	5	0.3%	1296
Fayston	215	35.7%	269	44.7%	111	18.4%	0	0.0%	2	0.3%	601
Marshfield	250	32.9%	303	39.9%	176	23.1%	9	1.1%	11	1.4%	759
Middlesex	255	30.5%	438	52.5%	118	14.1%	3	0.3%	13	1.5%	834
Montpelier	994	25.2%	2128	54.0%	711	18.0%	18	0.4%	48	1.2%	3939
Moretown	292	36.0%	332	41.0%	162	20.0%	7	0.8%	6	0.7%	809
Northfield	731	41.5%	656	37.2%	323	18.3%	6	0.3%	9	0.5%	1760
Plainfield	140	21.6%	291	44.9%	191	29.5%	6	0.9%	11	1.7%	647
Roxbury	109	36.3%	123	41.0%	51	17.0%	4	1.3%	4	1.3%	300
Waitsfield	341	38.3%	367	41.2%	151	16.9%	8	0.9%	11	1.2%	889
Warren	275	34.6%	319	40.1%	167	21.0%	4	0.5%	12	1.5%	794
Waterbury	814	38.5%	942	44.5%	331	15.6%	6	0.2%	6	0.2%	2114
Woodbury	164	42.9%	154	40.3%	54	14.1%	1	0.2%	4	1.0%	382
Worcester	131	28.7%	227	49.8%	86	18.9%	4	0.8%	5	1.1%	455
County Totals	9015	36.6%	10151	41.3%	4855	19.7%	110	0.4%	176	0.7%	24568

Town Name	DOUGLAS-R		RACINE-D		HOGAN-I		ERICSON-W		BADAMO-P		Town Total
Athens	52	54.7%	35	36.8%	1	1.0%	2	2.1%	1	1.0%	95
Brattleboro 3-1	566	34.7%	951	58.3%	52	3.1%	15	0.9%	12	0.7%	1630
Brattleboro 3-2	296	23.6%	851	68.0%	25	2.0%	15	1.2%	36	2.8%	1250
Brattleboro 3-3	292	21.8%	895	66.9%	48	3.5%	27	2.0%	30	2.2%	1336
Brookline	94	44.3%	103	48.5%	5	2.3%	4	1.8%	0	0.0%	212
Dover	278	58.0%	120	25.0%	49	10.2%	8	1.6%	7	1.4%	479
Dummerston	278	32.1%	516	59.7%	28	3.2%	9	1.0%	11	1.2%	864
Grafton	117	43.8%	122	45.6%	9	3.3%	3	1.1%	3	1.1%	267
Guilford	283	33.8%	484	57.8%	25	2.9%	8	0.9%	13	1.5%	837
Halifax	136	41.9%	140	43.2%	17	5.2%	11	3.4%	6	1.8%	324
Jamaica	189	51.2%	122	33.0%	26	7.0%	10	2.7%	5	1.3%	369
Londonderry	307	50.0%	217	35.3%	70	11.4%	4	0.6%	6	0.9%	614
Marlboro	78	17.1%	318	69.7%	17	3.7%	7	1.5%	27	5.9%	456
Newfane	259	31.7%	477	58.4%	35	4.2%	8	0.9%	10	1.2%	816
Putney	226	21.1%	740	69.2%	21	1.9%	23	2.1%	20	1.8%	1068
Rockingham	546	32.9%	937	56.6%	88	5.3%	12	0.7%	10	0.6%	1655
Stratton	51	68.9%	17	22.9%	2	2.7%	1	1.3%	1	1.3%	74
Townshend	234	41.4%	242	42.9%	22	3.9%	18	3.1%	3	0.5%	564
Vernon	529	61.8%	256	29.9%	23	2.6%	18	2.1%	8	0.9%	856
Wardsboro	112	41.6%	116	43.1%	20	7.4%	7	2.6%	4	1.4%	269
Westminster W-4	19	32.7%	32	55.1%	3	5.1%	2	3.4%	0	0.0%	58
Westminster W-5	354	30.1%	735	62.5%	27	2.3%	16	1.3%	18	1.5%	1176
Whitingham	268	55.2%	133	27.4%	61	12.5%	6	1.2%	4	0.8%	485
Wilmington	423	44.2%	266	27.8%	206	21.5%	23	2.4%	2	0.2%	956
Windham	67	47.5%	59	41.8%	5	3.5%	4	2.8%	3	2.1%	141
County Totals	6054	35.9%	8884	52.7%	885	5.2%	261	1.5%	240	1.4%	16851

For Governor Part 1 (by vote totals) Windsor County 2002 GENERAL

Town Name	DOUGLAS-R		RACINE-D		HOGAN-I		ERICSON-W		BADAMO-P		Town Total
Andover	131	58.4%	73	32.5%	13	5.8%	5	2.2%	0	0.0%	224
Baltimore	40	50.0%	31	38.7%	3	3.7%	1	1.2%	1	1.2%	80
Barnard	195	44.7%	171	39.2%	62	14.2%	1	0.2%	2	0.4%	436
Bethel	347	48.4%	293	40.9%	53	7.4%	4	0.5%	4	0.5%	716
Bridgewater	162	43.4%	156	41.8%	33	8.8%	9	2.4%	1	0.2%	373
Cavendish	255	49.5%	196	38.0%	34	6.6%	8	1.5%	3	0.5%	515
Chester	449	39.7%	574	50.8%	61	5.4%	11	0.9%	7	0.6%	1130
Hartford 6-1	352	45.9%	357	46.6%	42	5.4%	5	0.6%	1	0.1%	766
Hartford 6-2	931	39.6%	1266	53.8%	94	4.0%	19	0.8%	7	0.3%	2350
Hartland	571	41.7%	654	47.8%	98	7.1%	16	1.1%	4	0.2%	1368
Ludlow	524	55.6%	326	34.6%	58	6.1%	7	0.7%	4	0.4%	942
Norwich	384	22.0%	1228	70.6%	89	5.1%	10	0.5%	11	0.6%	1738
Plymouth	135	55.3%	80	32.7%	20	8.2%	2	0.8%	1	0.4%	244
Pomfret	174	36.4%	229	47.9%	57	11.9%	4	0.8%	2	0.4%	478
Reading	131	42.1%	142	45.6%	27	8.6%	4	1.2%	3	0.9%	311
Rochester	213	39.0%	267	48.9%	39	7.1%	8	1.4%	5	0.9%	546
Royalton	438	43.2%	432	42.6%	96	9.4%	20	1.9%	9	0.8%	1013
Sharon	183	37.8%	248	51.3%	37	7.6%	6	1.2%	3	0.6%	483
Springfield 1-1	8	36.3%	10	45.4%	3	13.6%	1	4.5%	0	0.0%	22
Springfield 1-2	1289	40.9%	1572	49.8%	183	5.8%	27	0.8%	17	0.5%	3151
Stockbridge	108	44.6%	109	45.0%	10	4.1%	6	2.4%	4	1.6%	242
Weathersfield	507	44.1%	525	45.7%	67	5.8%	10	0.8%	7	0.6%	1148
Weston	151	50.0%	127	42.0%	12	3.9%	2	0.6%	2	0.6%	302
West Windsor	213	43.9%	209	43.0%	52	10.7%	5	1.0%	3	0.6%	485
Windsor	406	35.6%	585	51.4%	99	8.7%	17	1.4%	2	0.1%	1138
Woodstock	553	38.4%	644	44.7%	206	14.3%	7	0.4%	6	0.4%	1438
County Totals	8850	40.9%	10504	48.5%	1548	7.1%	215	0.9%	109	0.5%	21639

For Governor Part 1 (by vote totals) Summary Results by County 2002 GENERAL

Town Name	DOUGLAS-R		RACINE-D		HOGAN-I		ERICSON-W		BADAMO-P		Town Total
Addison County	7305	48.5%	6354	42.2%	1098	7.3%	86	0.6%	63	0.4%	15070
Bennington County	6440	48.6%	5125	38.7%	1078	8.1%	173	1.3%	62	0.5%	13238
Caledonia County	5501	55.5%	3321	33.5%	853	8.6%	53	0.5%	57	0.6%	9903
Chittenden County	24536	43.3%	26249	46.4%	4631	8.2%	333	0.6%	349	0.6%	56612
Essex County	1269	62.6%	540	26.7%	126	6.2%	21	1.0%	10	0.5%	2026
Franklin County	7383	49.5%	5677	38.1%	1506	10.1%	71	0.5%	62	0.4%	14912
Grand Isle County	1577	49.8%	1180	37.3%	317	10.0%	19	0.6%	10	0.3%	3166
Lamoille County	3854	42.6%	3508	38.8%	1433	15.8%	71	0.8%	56	0.6%	9049
Orange County	5035	44.7%	4634	41.2%	1214	10.8%	121	1.1%	50	0.4%	11254
Orleans County	4734	51.9%	2900	31.8%	1237	13.6%	49	0.5%	56	0.6%	9129
Rutland County	11883	52.2%	8538	37.5%	1572	6.9%	154	0.7%	80	0.4%	22744
Washington County	9015	36.7%	10151	41.3%	4855	19.8%	110	0.4%	176	0.7%	24568
Windham County	6054	35.9%	8884	52.7%	885	5.3%	261	1.5%	240	1.4%	16851
Windsor County	8850	40.9%	10504	48.5%	1548	7.2%	215	1.0%	109	0.5%	21639
State Totals	103436	44.9%	97565	42.4%	22353	9.7%	1737	0.8%	1380	0.6%	230161

Town Name	WILLIAMS-M		HEJNY-G		CHRISTIAN-V		DIAMONDSTONE-P		PEARL-I		Write-Ins		Town Total
Addison	0	0.0%	2	0.3%	1	0.1%	1	0.1%	0	0.0%	0	0.0%	618
Bridport	4	0.7%	1	0.1%	1	0.1%	0	0.0%	0	0.0%	0	0.0%	563
Bristol	2	0.1%	4	0.2%	8	0.5%	1	0.0%	1	0.0%	1	0.0%	1514
Cornwall	2	0.3%	0	0.0%	1	0.1%	0	0.0%	0	0.0%	0	0.0%	600
Ferrisburgh	1	0.0%	2	0.1%	1	0.0%	3	0.2%	3	0.2%	1	0.0%	1231
Goshen	1	0.9%	1	0.9%	0	0.0%	1	0.9%	0	0.0%	0	0.0%	108
Granville	0	0.0%	1	0.8%	1	0.8%	0	0.0%	1	0.8%	0	0.0%	114
Hancock	3	2.3%	1	0.7%	0	0.0%	0	0.0%	1	0.7%	0	0.0%	130
Leicester	1	0.2%	1	0.2%	2	0.4%	3	0.6%	0	0.0%	0	0.0%	492
Lincoln	1	0.1%	2	0.3%	2	0.3%	1	0.1%	1	0.1%	1	0.1%	642
Middlebury	3	0.1%	6	0.2%	4	0.1%	1	0.0%	3	0.1%	0	0.0%	2836
Monkton	2	0.2%	3	0.3%	3	0.3%	1	0.1%	2	0.2%	0	0.0%	873
New Haven	2	0.2%	1	0.1%	1	0.1%	1	0.1%	1	0.1%	0	0.0%	782
Orwell	0	0.0%	4	0.7%	1	0.1%	3	0.5%	0	0.0%	0	0.0%	525
Panton	0	0.0%	1	0.3%	1	0.3%	0	0.0%	2	0.6%	0	0.0%	289
Ripton	2	0.6%	4	1.3%	1	0.3%	0	0.0%	1	0.3%	0	0.0%	300
Salisbury	1	0.2%	1	0.2%	0	0.0%	1	0.2%	0	0.0%	0	0.0%	449
Shoreham	1	0.1%	0	0.0%	2	0.3%	0	0.0%	0	0.0%	0	0.0%	515
Starksboro	2	0.2%	4	0.5%	2	0.2%	2	0.2%	3	0.4%	0	0.0%	724
Vergennes	2	0.2%	4	0.4%	6	0.6%	3	0.3%	4	0.4%	0	0.0%	913
Waltham	1	0.4%	1	0.4%	1	0.4%	0	0.0%	0	0.0%	0	0.0%	241
Weybridge	1	0.2%	0	0.0%	0	0.0%	0	0.0%	0	0.0%	0	0.0%	442
Whiting	0	0.0%	0	0.0%	1	0.5%	0	0.0%	0	0.0%	0	0.0%	169
County Totals	32	0.2%	44	0.2%	40	0.2%	22	0.1%	23	0.1%	3	0.0%	15070

For Governor Part 2 (by vote totals) Bennington County 2002 GENERAL

Town Name	WILLIAMS-M		HEJNY-G		CHRISTIAN-V		DIAMONDSTONE-P		PEARL-I		Write-Ins		Town Total
Arlington	8	0.8%	3	0.3%	6	0.6%	2	0.2%	2	0.2%	0	0.0%	912
Bennington 2-1	10	0.5%	7	0.3%	11	0.5%	8	0.4%	5	0.2%	0	0.0%	1901
Bennington 2-2	6	0.2%	12	0.5%	15	0.6%	12	0.5%	4	0.1%	1	0.0%	2381
Bennington 2-1 NB	1	0.2%	9	2.1%	5	1.1%	6	1.4%	2	0.4%	0	0.0%	429
Dorset	5	0.5%	1	0.1%	5	0.5%	0	0.0%	1	0.1%	0	0.0%	868
Landgrove	0	0.0%	0	0.0%	1	1.0%	1	1.0%	1	1.0%	0	0.0%	94
Manchester	8	0.5%	4	0.2%	5	0.3%	5	0.3%	2	0.1%	1	0.0%	1579
Peru	0	0.0%	1	0.6%	0	0.0%	1	0.6%	0	0.0%	0	0.0%	154
Pownal	8	0.5%	21	1.5%	18	1.2%	5	0.3%	11	0.7%	1	0.0%	1404
Readsboro	0	0.0%	8	3.1%	2	0.7%	3	1.1%	3	1.1%	2	0.7%	258
Rupert Benn-5	0	0.0%	1	2.2%	0	0.0%	0	0.0%	0	0.0%	0	0.0%	45
Rupert Rutland-8	5	2.1%	1	0.4%	3	1.2%	0	0.0%	0	0.0%	0	0.0%	238
Sandgate	0	0.0%	4	2.8%	1	0.7%	0	0.0%	2	1.4%	0	0.0%	141
Searsburg	0	0.0%	0	0.0%	0	0.0%	2	5.0%	0	0.0%	0	0.0%	40
Shaftsbury	7	0.4%	5	0.2%	11	0.6%	8	0.4%	7	0.4%	2	0.1%	1717
Stamford	1	0.3%	2	0.7%	4	1.4%	2	0.7%	8	2.8%	3	1.0%	281
Sunderland	5	1.5%	1	0.3%	1	0.3%	0	0.0%	0	0.0%	0	0.0%	324
Winhall	2	0.6%	2	0.6%	0	0.0%	0	0.0%	2	0.6%	1	0.3%	325
Woodford	0	0.0%	0	0.0%	3	2.0%	1	0.6%	4	2.7%	0	0.0%	147
County Totals	66	0.5%	82	0.6%	91	0.6%	56	0.4%	54	0.4%	11	0.0%	13238

For Governor Part 2 (by vote totals) Caledonia County 2002 GENERAL

Town Name	WILLIAMS-M		HEJNY-G		CHRISTIAN-V		DIAMONDSTONE-P		PEARL-I		Write-Ins		Town Total
Barnet	5	0.7%	2	0.3%	2	0.3%	2	0.3%	2	0.3%	1	0.1%	654
Burke	1	0.1%	2	0.3%	1	0.1%	1	0.1%	1	0.1%	0	0.0%	536
Danville	2	0.2%	1	0.1%	2	0.2%	1	0.1%	1	0.1%	0	0.0%	896
Groton	0	0.0%	0	0.0%	2	0.5%	0	0.0%	1	0.3%	0	0.0%	339
Hardwick	5	0.4%	7	0.6%	1	0.0%	1	0.0%	2	0.1%	0	0.0%	1067
Kirby	0	0.0%	1	0.5%	0	0.0%	2	1.1%	0	0.0%	0	0.0%	173
Lyndon	3	0.2%	1	0.0%	0	0.0%	2	0.1%	2	0.1%	0	0.0%	1524
Newark	0	0.0%	1	0.5%	5	2.5%	0	0.0%	2	1.0%	0	0.0%	193
Peacham	1	0.2%	2	0.5%	1	0.2%	2	0.5%	1	0.2%	0	0.0%	360
Ryegate	3	0.7%	1	0.2%	2	0.5%	2	0.5%	0	0.0%	0	0.0%	389
St. Johnsbury	6	0.2%	8	0.3%	5	0.2%	3	0.1%	2	0.1%	0	0.0%	2067
Sheffield	1	0.5%	0	0.0%	1	0.5%	1	0.5%	0	0.0%	0	0.0%	184
Stannard	0	0.0%	1	1.1%	0	0.0%	0	0.0%	1	1.1%	1	1.1%	91
Sutton	1	0.3%	0	0.0%	0	0.0%	0	0.0%	0	0.0%	0	0.0%	315
Walden	1	0.2%	0	0.0%	0	0.0%	3	0.7%	1	0.2%	0	0.0%	378
Waterford	1	0.1%	0	0.0%	0	0.0%	1	0.1%	0	0.0%	0	0.0%	517
Wheelock	0	0.0%	0	0.0%	0	0.0%	0	0.0%	0	0.0%	0	0.0%	220
County Totals	30	0.3%	27	0.2%	22	0.2%	21	0.2%	16	0.1%	2	0.0%	9903

For Governor Part 2 (by vote totals) Chittenden County 2002 GENERAL

Town Name	WILLIAMS-M		HEJNY-G		CHRISTIAN-V		DIAMONDSTONE-P		PEARL-I		Write-Ins		Town Total
Bolton	31	7.2%	0	0.0%	0	0.0%	0	0.0%	3	0.7%	0	0.0%	430
Burlington 3-4 W1	6	0.4%	9	0.7%	1	0.0%	1	0.0%	1	0.0%	2	0.1%	1243
Burlington 3-6 W1	0	0.0%	4	0.9%	1	0.2%	2	0.4%	0	0.0%	0	0.0%	434
Burlington 3-2 W2	0	0.0%	2	1.2%	0	0.0%	0	0.0%	0	0.0%	0	0.0%	156
Burlington 3-3 W2	0	0.0%	5	0.9%	1	0.1%	2	0.3%	1	0.1%	0	0.0%	529
Burlington 3-4 W2	5	0.8%	3	0.4%	3	0.4%	1	0.1%	3	0.4%	0	0.0%	619
Burlington 3-2 W3	0	0.0%	1	0.7%	0	0.0%	0	0.0%	0	0.0%	0	0.0%	134
Burlington 3-3 W3	3	0.2%	12	0.7%	7	0.4%	6	0.3%	0	0.0%	4	0.2%	1528
Burlington 3-1 W4	1	0.0%	3	0.1%	2	0.1%	2	0.1%	2	0.1%	1	0.0%	2022
Burlington 3-2 W4	0	0.0%	0	0.0%	0	0.0%	1	0.2%	1	0.2%	0	0.0%	367
Burlington 3-3 W5	0	0.0%	1	0.8%	1	0.8%	0	0.0%	1	0.8%	0	0.0%	117
Burlington 3-5 W5	7	0.3%	2	0.1%	2	0.1%	4	0.1%	1	0.0%	1	0.0%	2091
Burlington 3-3 W6	0	0.0%	1	0.9%	0	0.0%	0	0.0%	0	0.0%	0	0.0%	104
Burlington 3-4 W6	3	1.2%	3	1.2%	1	0.4%	0	0.0%	0	0.0%	0	0.0%	237
Burlington 3-5 W6	1	0.0%	3	0.2%	2	0.1%	4	0.2%	0	0.0%	4	0.2%	1514
Burlington 3-1 W7	4	0.3%	1	0.0%	4	0.3%	6	0.5%	8	0.7%	1	0.0%	1094
Burlington 3-2 W7	0	0.0%	2	0.2%	2	0.2%	0	0.0%	1	0.1%	2	0.2%	1011
Burlington 3-3 W7	0	0.0%	1	0.9%	0	0.0%	1	0.9%	0	0.0%	0	0.0%	109
Charlotte	7	0.3%	2	0.1%	0	0.0%	1	0.0%	2	0.1%	0	0.0%	1827
Colchester 7-1	6	0.2%	5	0.2%	6	0.2%	2	0.0%	4	0.1%	0	0.0%	2491
Colchester 7-2	8	0.2%	3	0.1%	3	0.1%	6	0.2%	6	0.2%	0	0.0%	3027
Essex 6-1	6	0.2%	2	0.0%	1	0.0%	1	0.0%	6	0.2%	2	0.0%	3013
Essex 6-2	9	0.2%	6	0.1%	2	0.0%	1	0.0%	5	0.1%	3	0.0%	3427
Essex 6-3	2	0.1%	2	0.1%	0	0.0%	0	0.0%	0	0.0%	3	0.2%	1075

Town Name	WILLIAMS-M		HEJNY-G		CHRISTIAN-V		DIAMONDSTONE-P		PEARL-I		Write-Ins		Town Total
Hinesburg 1-1	1	0.0%	1	0.0%	1	0.0%	1	0.0%	3	0.1%	0	0.0%	1680
Hinesburg 1-2	0	0.0%	0	0.0%	0	0.0%	0	0.0%	0	0.0%	0	0.0%	67
Huntington	4	0.5%	2	0.2%	0	0.0%	1	0.1%	0	0.0%	7	0.8%	783
Jericho	4	0.1%	2	0.0%	0	0.0%	2	0.0%	0	0.0%	0	0.0%	2348
Milton Ch-9	2	0.0%	3	0.1%	3	0.1%	3	0.1%	3	0.1%	5	0.1%	2698
Milton GI-C 1-1	0	0.0%	0	0.0%	0	0.0%	1	0.2%	1	0.2%	0	0.0%	452
Richmond	1	0.0%	5	0.2%	3	0.1%	1	0.0%	1	0.0%	0	0.0%	1836
St. George	1	0.4%	1	0.4%	2	0.8%	0	0.0%	0	0.0%	0	0.0%	245
Shelburne 5-1	6	0.3%	0	0.0%	2	0.1%	0	0.0%	0	0.0%	0	0.0%	1911
Shelburne 5-2	5	0.3%	1	0.0%	1	0.0%	1	0.0%	2	0.1%	1	0.0%	1616
South Burlington 3-7	3	0.2%	2	0.1%	0	0.0%	0	0.0%	3	0.2%	1	0.0%	1313
South Burlington 3-8	7	0.4%	1	0.0%	1	0.0%	1	0.0%	2	0.1%	3	0.1%	1615
South Burlington 3-9	6	0.3%	2	0.1%	1	0.0%	1	0.0%	1	0.0%	3	0.1%	1949
South Burlington 3-10	4	0.2%	3	0.1%	2	0.1%	2	0.1%	2	0.1%	1	0.0%	1585
Underhill	4	0.2%	6	0.3%	1	0.0%	1	0.0%	1	0.0%	0	0.0%	1564
Westford	4	0.4%	0	0.0%	3	0.3%	0	0.0%	0	0.0%	0	0.0%	878
Williston	9	0.2%	3	0.0%	3	0.0%	3	0.0%	5	0.1%	2	0.0%	3811
Winooski	2	0.1%	1	0.0%	1	0.0%	2	0.1%	6	0.3%	1	0.0%	1662
County Totals	162	0.2%	106	0.1%	63	0.1%	61	0.1%	75	0.1%	47	0.0%	56612

For Governor Part 2 (by vote totals) Essex County 2002 GENERAL

Town Name	WILLIAMS-M		HEJNY-G		CHRISTIAN-V		DIAMONDSTONE-P		PEARL-I		Write-Ins		Town Total
Bloomfield	0	0.0%	1	1.6%	1	1.6%	0	0.0%	1	1.6%	0	0.0%	61
Brighton	7	1.4%	5	1.0%	3	0.6%	3	0.6%	2	0.4%	0	0.0%	482
Brunswick	0	0.0%	0	0.0%	0	0.0%	0	0.0%	0	0.0%	0	0.0%	35
Canaan	1	0.3%	2	0.6%	3	1.0%	1	0.3%	4	1.3%	0	0.0%	297
Concord	1	0.2%	1	0.2%	0	0.0%	1	0.2%	1	0.2%	0	0.0%	340
East Haven	1	0.9%	1	0.9%	0	0.0%	1	0.9%	1	0.9%	0	0.0%	110
Granby	0	0.0%	0	0.0%	0	0.0%	0	0.0%	0	0.0%	0	0.0%	36
Guildhall	1	1.0%	0	0.0%	2	2.0%	0	0.0%	0	0.0%	0	0.0%	96
Lemington	0	0.0%	0	0.0%	1	2.6%	0	0.0%	0	0.0%	0	0.0%	38
Lunenburg	3	0.8%	5	1.3%	1	0.2%	0	0.0%	2	0.5%	0	0.0%	375
Maidstone	0	0.0%	0	0.0%	0	0.0%	0	0.0%	1	1.9%	0	0.0%	51
Norton	0	0.0%	0	0.0%	0	0.0%	0	0.0%	1	1.6%	0	0.0%	59
Victory	0	0.0%	0	0.0%	0	0.0%	1	2.1%	0	0.0%	0	0.0%	46
County Totals	14	0.6%	15	0.7%	11	0.5%	7	0.3%	13	0.6%	0	0.0%	2026

For Governor Part 2 (by vote totals) Franklin County 2002 GENERAL

Town Name	WILLIAMS-M		HEJNY-G		CHRISTIAN-V		DIAMONDSTONE-P		PEARL-I		Write-Ins		Town Total
Bakersfield	3	0.6%	2	0.4%	1	0.2%	2	0.4%	1	0.2%	0	0.0%	456
Berkshire	0	0.0%	0	0.0%	1	0.2%	1	0.2%	2	0.4%	0	0.0%	452
Enosburg	5	0.5%	2	0.2%	3	0.3%	1	0.1%	1	0.1%	1	0.1%	856
Fairfax	4	0.2%	4	0.2%	4	0.2%	1	0.0%	5	0.3%	1	0.0%	1364
Fairfield	5	0.6%	2	0.2%	10	1.3%	1	0.1%	1	0.1%	0	0.0%	724
Fletcher	0	0.0%	2	0.4%	0	0.0%	2	0.4%	0	0.0%	0	0.0%	428
Franklin	2	0.4%	2	0.4%	1	0.2%	2	0.4%	3	0.6%	0	0.0%	451
Georgia	5	0.3%	1	0.0%	3	0.1%	3	0.1%	4	0.2%	0	0.0%	1626
Highgate	2	0.2%	2	0.2%	3	0.3%	1	0.1%	5	0.5%	1	0.1%	950
Montgomery	2	0.4%	1	0.2%	4	0.9%	0	0.0%	1	0.2%	1	0.2%	427
Richford	1	0.1%	6	0.7%	8	0.9%	4	0.4%	2	0.2%	0	0.0%	862
St. Albans City	3	0.1%	4	0.1%	6	0.2%	4	0.1%	6	0.2%	0	0.0%	2063
St. Albans Town	2	0.1%	3	0.1%	6	0.3%	5	0.2%	4	0.2%	0	0.0%	1862
Sheldon	0	0.0%	1	0.1%	2	0.3%	3	0.5%	0	0.0%	0	0.0%	530
Swanton	2	0.1%	7	0.3%	7	0.3%	8	0.4%	2	0.1%	0	0.0%	1861
County Totals	36	0.2%	39	0.2%	59	0.4%	38	0.2%	37	0.2%	4	0.0%	14912

For Governor Part 2 (by vote totals) Grand Isle County 2002 GENERAL

Town Name	WILLIAMS-M		HEJNY-G		CHRISTIAN-V		DIAMONDSTONE-P		PEARL-I		Write-Ins		Town Total
Alburg	2	0.3%	2	0.3%	4	0.6%	2	0.3%	12	1.8%	1	0.1%	657
Grand Isle	4	0.4%	1	0.1%	1	0.1%	0	0.0%	11	1.1%	0	0.0%	947
Isle LaMotte	2	0.8%	0	0.0%	1	0.4%	1	0.4%	1	0.4%	0	0.0%	238
North Hero	3	0.7%	0	0.0%	1	0.2%	0	0.0%	1	0.2%	0	0.0%	417
South Hero	3	0.3%	1	0.1%	1	0.1%	5	0.5%	3	0.3%	0	0.0%	907
County Totals	14	0.4%	4	0.1%	8	0.2%	8	0.2%	28	0.8%	1	0.0%	3166

For Governor Part 2 (by vote totals) Lamoille County 2002 GENERAL

Town Name	WILLIAMS-M		HEJNY-G		CHRISTIAN-V		DIAMONDSTONE-P		PEARL-I		Write-Ins		Town Total
Belvidere	1	1.0%	0	0.0%	0	0.0%	0	0.0%	1	1.0%	0	0.0%	98
Cambridge	4	0.3%	6	0.4%	0	0.0%	2	0.1%	2	0.1%	10	0.7%	1264
Eden	2	0.6%	0	0.0%	0	0.0%	2	0.6%	0	0.0%	0	0.0%	325
Elmore	1	0.2%	0	0.0%	0	0.0%	1	0.2%	0	0.0%	0	0.0%	389
Hyde Park	4	0.3%	4	0.3%	3	0.2%	3	0.2%	0	0.0%	2	0.1%	1163
Johnson	1	0.0%	10	0.9%	5	0.4%	2	0.1%	0	0.0%	0	0.0%	1066
Morristown	10	0.5%	8	0.4%	14	0.7%	2	0.1%	1	0.0%	3	0.1%	1911
Stowe	4	0.2%	2	0.1%	3	0.1%	2	0.1%	1	0.0%	1	0.0%	2047
Waterville	0	0.0%	1	0.3%	0	0.0%	1	0.3%	1	0.3%	0	0.0%	257
Wolcott	2	0.3%	1	0.1%	2	0.3%	1	0.1%	0	0.0%	1	0.1%	529
County Totals	29	0.3%	32	0.3%	27	0.3%	16	0.1%	6	0.0%	17	0.1%	9049

For Governor Part 2 (by vote totals) Orange County 2002 GENERAL

Town Name	WILLIAMS-M		HEJNY-G		CHRISTIAN-V		DIAMONDSTONE-P		PEARL-I		Write-Ins		Town Total
Bradford	2	0.2%	5	0.5%	1	0.1%	0	0.0%	1	0.1%	0	0.0%	901
Braintree	3	0.6%	0	0.0%	2	0.4%	1	0.2%	0	0.0%	3	0.6%	481
Brookfield	0	0.0%	2	0.3%	2	0.3%	0	0.0%	1	0.1%	0	0.0%	592
Chelsea	1	0.1%	3	0.5%	2	0.3%	3	0.5%	2	0.3%	0	0.0%	589
Corinth	3	0.5%	1	0.1%	0	0.0%	1	0.1%	2	0.3%	0	0.0%	530
Fairlee	4	0.9%	4	0.9%	2	0.4%	0	0.0%	0	0.0%	0	0.0%	413
Newbury Twn Of. Bld.	1	0.2%	1	0.2%	3	0.7%	1	0.2%	14	3.4%	0	0.0%	406
Newbury Townhouse	0	0.0%	1	0.7%	0	0.0%	0	0.0%	0	0.0%	0	0.0%	137
Newbury Wells River	3	1.4%	2	0.9%	1	0.4%	1	0.4%	0	0.0%	3	1.4%	215
Orange	0	0.0%	1	0.2%	0	0.0%	1	0.2%	0	0.0%	0	0.0%	362
Randolph	7	0.3%	11	0.5%	5	0.2%	6	0.3%	6	0.3%	1	0.0%	1878
Strafford	1	0.1%	1	0.1%	0	0.0%	0	0.0%	2	0.3%	0	0.0%	534
Thetford	9	0.7%	3	0.2%	1	0.0%	6	0.5%	1	0.0%	1	0.0%	1143
Topsham	1	0.2%	2	0.4%	5	1.2%	0	0.0%	1	0.2%	0	0.0%	409
Tunbridge	5	0.9%	1	0.1%	2	0.3%	2	0.3%	2	0.3%	0	0.0%	547
Vershire	2	0.7%	1	0.3%	1	0.3%	0	0.0%	1	0.3%	0	0.0%	255
Washington	1	0.2%	1	0.2%	2	0.5%	1	0.2%	1	0.2%	1	0.2%	398
West Fairlee	1	0.4%	1	0.4%	2	0.9%	0	0.0%	0	0.0%	0	0.0%	217
Williamstown	1	0.0%	14	1.1%	0	0.0%	0	0.0%	1	0.0%	2	0.1%	1247
County Totals	45	0.4%	55	0.4%	31	0.2%	23	0.2%	35	0.3%	11	0.1%	11254

For Governor Part 2 (by vote totals) Orleans County 2002 GENERAL

Town Name	WILLIAMS-M		HEJNY-G		CHRISTIAN-V		DIAMONDSTONE-P		PEARL-I		Write-Ins		Town Total
Albany	1	0.2%	2	0.5%	2	0.5%	0	0.0%	0	0.0%	0	0.0%	377
Barton Mem. Bldg.	4	0.6%	3	0.4%	2	0.3%	3	0.4%	0	0.0%	2	0.3%	640
Barton Orleans	3	0.8%	0	0.0%	1	0.2%	0	0.0%	0	0.0%	0	0.0%	369
Brownington	1	0.3%	2	0.6%	0	0.0%	1	0.3%	0	0.0%	0	0.0%	305
Charleston	4	1.2%	2	0.6%	0	0.0%	2	0.6%	0	0.0%	0	0.0%	328
Coventry	0	0.0%	0	0.0%	2	0.7%	0	0.0%	1	0.3%	0	0.0%	260
Craftsbury	0	0.0%	1	0.2%	0	0.0%	0	0.0%	1	0.2%	0	0.0%	508
Derby	8	0.4%	6	0.3%	3	0.1%	3	0.1%	2	0.1%	0	0.0%	1701
Glover	2	0.4%	8	1.7%	1	0.2%	0	0.0%	0	0.0%	0	0.0%	456
Greensboro	1	0.2%	1	0.2%	0	0.0%	1	0.2%	0	0.0%	0	0.0%	357
Holland	1	0.4%	1	0.4%	0	0.0%	3	1.4%	0	0.0%	0	0.0%	210
Irasburg	3	0.7%	1	0.2%	0	0.0%	2	0.4%	1	0.2%	0	0.0%	429
Jay	0	0.0%	0	0.0%	0	0.0%	0	0.0%	0	0.0%	0	0.0%	115
Lowell	0	0.0%	1	0.4%	3	1.2%	0	0.0%	1	0.4%	0	0.0%	237
Morgan	1	0.3%	0	0.0%	2	0.7%	0	0.0%	0	0.0%	0	0.0%	286
Newport City	2	0.1%	6	0.4%	6	0.4%	5	0.3%	3	0.2%	1	0.0%	1321
Newport Town	0	0.0%	4	0.8%	0	0.0%	0	0.0%	1	0.2%	0	0.0%	472
Troy	2	0.5%	3	0.7%	1	0.2%	1	0.2%	5	1.3%	0	0.0%	383
Westfield	3	1.5%	3	1.5%	0	0.0%	1	0.5%	4	2.0%	0	0.0%	198
Westmore	1	0.5%	1	0.5%	1	0.5%	2	1.1%	1	0.5%	0	0.0%	177
County Totals	37	0.4%	45	0.4%	24	0.2%	24	0.2%	20	0.2%	3	0.0%	9129

For Governor Part 2 (by vote totals) Rutland County 2002 GENERAL

Town Name	WILLIAMS-M		HEJNY-G		CHRISTIAN-V		DIAMONDSTONE-P		PEARL-I		Write-Ins		Town Total
Benson	0	0.0%	3	0.9%	4	1.3%	0	0.0%	2	0.6%	0	0.0%	308
Brandon	4	0.2%	6	0.3%	13	0.8%	1	0.0%	2	0.1%	0	0.0%	1571
Castleton	13	1.0%	1	0.0%	4	0.3%	3	0.2%	1	0.0%	1	0.0%	1286
Chittenden	2	0.3%	0	0.0%	1	0.1%	1	0.1%	0	0.0%	0	0.0%	570
Clarendon	2	0.2%	1	0.1%	6	0.6%	0	0.0%	70	7.1%	1	0.1%	983
Danby	7	1.5%	4	0.8%	3	0.6%	1	0.2%	2	0.4%	0	0.0%	465
Fair Haven	14	1.6%	1	0.1%	3	0.3%	1	0.1%	1	0.1%	0	0.0%	837
Hubbardton	1	0.4%	0	0.0%	2	0.8%	1	0.4%	0	0.0%	0	0.0%	230
Ira 1-1	0	0.0%	0	0.0%	0	0.0%	0	0.0%	0	0.0%	0	0.0%	24
Ira 1-2	2	1.5%	0	0.0%	0	0.0%	0	0.0%	1	0.7%	0	0.0%	133
Killington	2	0.4%	1	0.2%	0	0.0%	0	0.0%	2	0.4%	0	0.0%	453
Mendon	4	0.8%	2	0.4%	0	0.0%	0	0.0%	0	0.0%	0	0.0%	493
Middletown Springs	6	1.7%	2	0.5%	1	0.3%	0	0.0%	0	0.0%	0	0.0%	338
Mount Holly	2	0.3%	4	0.7%	5	0.9%	1	0.1%	1	0.1%	0	0.0%	525
Mount Tabor	1	1.4%	0	0.0%	1	1.4%	1	1.4%	0	0.0%	0	0.0%	67
Pawlet	10	2.2%	0	0.0%	3	0.6%	0	0.0%	1	0.2%	0	0.0%	446
Pittsfield	2	0.9%	0	0.0%	0	0.0%	0	0.0%	0	0.0%	0	0.0%	202
Pittsford	2	0.1%	3	0.2%	4	0.3%	0	0.0%	3	0.2%	0	0.0%	1088
Poultney	77	6.5%	7	0.5%	6	0.5%	1	0.0%	5	0.4%	0	0.0%	1183
Proctor	1	0.1%	2	0.3%	4	0.6%	1	0.1%	1	0.1%	0	0.0%	672
Rutland City 5-1	4	0.2%	4	0.2%	0	0.0%	2	0.1%	2	0.1%	0	0.0%	1792
Rutland City 5-2	9	0.5%	3	0.1%	3	0.1%	5	0.3%	1	0.0%	3	0.1%	1569
Rutland City 5-3	7	0.7%	0	0.0%	5	0.5%	3	0.3%	2	0.2%	1	0.1%	970
Rutland City 5-4	6	0.4%	3	0.2%	5	0.3%	4	0.2%	2	0.1%	0	0.0%	1412

For Governor Part 2 (by vote totals) Rutland County 2002 GENERAL

Town Name	WILLIAMS-M		HEJNY-G		CHRISTIAN-V		DIAMONDSTONE-P		PEARL-I		Write-Ins		Town Total
Rutland Town	3	0.1%	1	0.0%	5	0.2%	4	0.2%	2	0.1%	1	0.0%	1903
Shrewsbury	2	0.3%	1	0.1%	5	0.8%	0	0.0%	0	0.0%	0	0.0%	559
Sudbury	0	0.0%	0	0.0%	1	0.3%	0	0.0%	0	0.0%	0	0.0%	260
Tinmouth	7	2.7%	0	0.0%	0	0.0%	1	0.3%	1	0.3%	0	0.0%	258
Wallingford	4	0.4%	4	0.4%	5	0.5%	0	0.0%	3	0.3%	0	0.0%	906
Wells	15	4.3%	1	0.2%	0	0.0%	2	0.5%	3	0.8%	0	0.0%	342
West Haven	3	3.0%	0	0.0%	0	0.0%	0	0.0%	0	0.0%	0	0.0%	100
West Rutland	4	0.5%	0	0.0%	3	0.3%	2	0.2%	4	0.5%	1	0.1%	799
County Totals	216	0.9%	54	0.2%	92	0.4%	35	0.1%	112	0.4%	8	0.0%	22744

For Governor Part 2 (by vote totals) Washington County 2002 GENERAL

Town Name	WILLIAMS-M		HEJNY-G		CHRISTIAN-V		DIAMONDSTONE-P		PEARL-I		Write-Ins		Town Total
Barre City 3-1	2	0.1%	2	0.1%	2	0.1%	5	0.3%	2	0.1%	1	0.0%	1515
Barre City 3-2	2	0.1%	2	0.1%	2	0.1%	0	0.0%	2	0.1%	1	0.0%	1170
Barre City 3-3	0	0.0%	2	0.9%	1	0.4%	0	0.0%	0	0.0%	0	0.0%	210
Barre Town	3	0.1%	4	0.1%	4	0.1%	4	0.1%	3	0.1%	2	0.0%	3142
Berlin	3	0.2%	3	0.2%	1	0.1%	0	0.0%	1	0.1%	1	0.1%	1027
Cabot	3	0.6%	3	0.6%	1	0.2%	0	0.0%	0	0.0%	0	0.0%	487
Calais	5	0.5%	4	0.4%	0	0.0%	3	0.3%	1	0.1%	0	0.0%	906
Duxbury	2	0.3%	1	0.1%	1	0.1%	3	0.5%	0	0.0%	2	0.3%	532
East Montpelier	2	0.1%	0	0.0%	0	0.0%	0	0.0%	1	0.0%	1	0.0%	1296
Fayston	0	0.0%	1	0.1%	3	0.5%	0	0.0%	0	0.0%	0	0.0%	601
Marshfield	2	0.2%	3	0.4%	3	0.4%	1	0.1%	0	0.0%	1	0.1%	759
Middlesex	1	0.1%	2	0.2%	2	0.2%	2	0.2%	0	0.0%	0	0.0%	834
Montpelier	11	0.2%	16	0.4%	4	0.1%	5	0.1%	2	0.0%	2	0.0%	3939
Moretown	1	0.1%	2	0.2%	2	0.2%	3	0.3%	2	0.2%	0	0.0%	809
Northfield	5	0.2%	6	0.3%	6	0.3%	12	0.6%	5	0.2%	1	0.0%	1760
Plainfield	2	0.3%	4	0.6%	0	0.0%	1	0.1%	0	0.0%	1	0.1%	647
Roxbury	4	1.3%	1	0.3%	1	0.3%	2	0.6%	0	0.0%	1	0.3%	300
Waitsfield	4	0.4%	5	0.5%	1	0.1%	0	0.0%	0	0.0%	1	0.1%	889
Warren	7	0.8%	5	0.6%	0	0.0%	2	0.2%	3	0.3%	0	0.0%	794
Waterbury	2	0.0%	2	0.0%	5	0.2%	3	0.1%	1	0.0%	2	0.0%	2114
Woodbury	2	0.5%	1	0.2%	1	0.2%	1	0.2%	0	0.0%	0	0.0%	382
Worcester	0	0.0%	2	0.4%	0	0.0%	0	0.0%	0	0.0%	0	0.0%	455
County Totals	63	0.2%	71	0.2%	40	0.1%	47	0.1%	23	0.0%	17	0.0%	24568

Town Name	WILLIAMS-M		HEJNY-G		CHRISTIAN-V		DIAMONDSTONE-P		PEARL-I		Write-Ins		Town Total
Athens	1	1.0%	0	0.0%	1	1.0%	2	2.1%	0	0.0%	0	0.0%	95
Brattleboro 3-1	7	0.4%	8	0.4%	0	0.0%	15	0.9%	1	0.0%	3	0.1%	1630
Brattleboro 3-2	4	0.3%	5	0.4%	2	0.1%	16	1.2%	0	0.0%	0	0.0%	1250
Brattleboro 3-3	2	0.1%	9	0.6%	2	0.1%	28	2.1%	3	0.2%	0	0.0%	1336
Brookline	1	0.4%	2	0.9%	0	0.0%	3	1.4%	0	0.0%	0	0.0%	212
Dover	4	0.8%	2	0.4%	1	0.2%	9	1.8%	1	0.2%	0	0.0%	479
Dummerston	3	0.3%	5	0.5%	0	0.0%	10	1.1%	4	0.4%	0	0.0%	864
Grafton	1	0.3%	2	0.7%	0	0.0%	7	2.6%	3	1.1%	0	0.0%	267
Guilford	7	0.8%	2	0.2%	4	0.4%	9	1.0%	1	0.1%	1	0.1%	837
Halifax	3	0.9%	1	0.3%	3	0.9%	7	2.1%	0	0.0%	0	0.0%	324
Jamaica	5	1.3%	4	1.0%	3	0.8%	3	0.8%	2	0.5%	0	0.0%	369
Londonderry	1	0.1%	5	0.8%	1	0.1%	1	0.1%	2	0.3%	0	0.0%	614
Marlboro	4	0.8%	0	0.0%	1	0.2%	4	0.8%	0	0.0%	0	0.0%	456
Newfane	8	0.9%	2	0.2%	5	0.6%	10	1.2%	2	0.2%	0	0.0%	816
Putney	5	0.4%	7	0.6%	4	0.3%	19	1.7%	3	0.2%	0	0.0%	1068
Rockingham	10	0.6%	11	0.6%	6	0.3%	26	1.5%	7	0.4%	2	0.1%	1655
Stratton	1	1.3%	0	0.0%	0	0.0%	1	1.3%	0	0.0%	0	0.0%	74
Townshend	4	0.7%	5	0.8%	3	0.5%	9	1.6%	23	4.0%	1	0.1%	564
Vernon	1	0.1%	3	0.3%	4	0.4%	11	1.2%	3	0.3%	0	0.0%	856
Wardsboro	3	1.1%	2	0.7%	2	0.7%	3	1.1%	0	0.0%	0	0.0%	269
Westminster W-4	1	1.7%	0	0.0%	1	1.7%	0	0.0%	0	0.0%	0	0.0%	58
Westminster W-5	5	0.4%	5	0.4%	7	0.6%	5	0.4%	3	0.2%	1	0.0%	1176
Whitingham	1	0.2%	5	1.0%	3	0.6%	3	0.6%	1	0.2%	0	0.0%	485
Wilmington	4	0.4%	10	1.0%	7	0.7%	13	1.3%	2	0.2%	0	0.0%	956
Windham	2	1.4%	0	0.0%	0	0.0%	0	0.0%	1	0.7%	0	0.0%	141
County Totals	88	0.5%	95	0.5%	60	0.3%	214	1.2%	62	0.3%	8	0.0%	16851

For Governor Part 2 (by vote totals) Windsor County 2002 GENERAL

Town Name	WILLIAMS-M		HEJNY-G		CHRISTIAN-V		DIAMONDSTONE-P		PEARL-I		Write-Ins		Town Total
Andover	0	0.0%	1	0.4%	0	0.0%	0	0.0%	1	0.4%	0	0.0%	224
Baltimore	1	1.2%	0	0.0%	0	0.0%	2	2.5%	1	1.2%	0	0.0%	80
Barnard	0	0.0%	3	0.6%	0	0.0%	2	0.4%	0	0.0%	0	0.0%	436
Bethel	5	0.7%	7	0.9%	0	0.0%	1	0.1%	2	0.2%	0	0.0%	716
Bridgewater	5	1.3%	4	1.0%	1	0.2%	0	0.0%	2	0.5%	0	0.0%	373
Cavendish	2	0.3%	3	0.5%	7	1.3%	1	0.1%	5	0.9%	1	0.1%	515
Chester	8	0.7%	6	0.5%	3	0.2%	4	0.3%	6	0.5%	1	0.0%	1130
Hartford 6-1	4	0.5%	1	0.1%	0	0.0%	2	0.2%	1	0.1%	1	0.1%	766
Hartford 6-2	3	0.1%	8	0.3%	4	0.1%	6	0.2%	10	0.4%	2	0.0%	2350
Hartland	8	0.5%	8	0.5%	3	0.2%	1	0.0%	5	0.3%	0	0.0%	1368
Ludlow	5	0.5%	3	0.3%	9	0.9%	3	0.3%	2	0.2%	1	0.1%	942
Norwich	4	0.2%	6	0.3%	2	0.1%	0	0.0%	4	0.2%	0	0.0%	1738
Plymouth	2	0.8%	0	0.0%	4	1.6%	0	0.0%	0	0.0%	0	0.0%	244
Pomfret	4	0.8%	3	0.6%	2	0.4%	0	0.0%	3	0.6%	0	0.0%	478
Reading	1	0.3%	2	0.6%	0	0.0%	0	0.0%	0	0.0%	1	0.3%	311
Rochester	4	0.7%	4	0.7%	1	0.1%	2	0.3%	2	0.3%	1	0.1%	546
Royalton	5	0.4%	6	0.5%	4	0.3%	2	0.2%	1	0.1%	0	0.0%	1013
Sharon	2	0.4%	0	0.0%	0	0.0%	3	0.6%	0	0.0%	1	0.2%	483
Springfield 1-1	0	0.0%	0	0.0%	0	0.0%	0	0.0%	0	0.0%	0	0.0%	22
Springfield 1-2	12	0.3%	16	0.5%	16	0.5%	9	0.2%	4	0.1%	6	0.1%	3151
Stockbridge	3	1.2%	2	0.8%	0	0.0%	0	0.0%	0	0.0%	0	0.0%	242
Weathersfield	6	0.5%	9	0.7%	4	0.3%	7	0.6%	6	0.5%	0	0.0%	1148
Weston	2	0.6%	2	0.6%	0	0.0%	0	0.0%	4	1.3%	0	0.0%	302
West Windsor	1	0.2%	1	0.2%	1	0.2%	0	0.0%	0	0.0%	0	0.0%	485
Windsor	9	0.7%	3	0.2%	8	0.7%	5	0.4%	3	0.2%	1	0.0%	1138
Woodstock	10	0.7%	4	0.2%	1	0.0%	3	0.2%	3	0.2%	1	0.0%	1438
County Totals	106	0.4%	102	0.4%	70	0.3%	53	0.2%	65	0.3%	17	0.0%	21639

For Governor Part 2 (by vote totals) Summary Results by County 2002 GENERAL

Town Name	WILLIAMS-M		HEJNY-G		CHRISTIAN-V		DIAMONDSTONE-P		PEARL-I		Write-Ins		Town Total
Addison County	32	0.2%	44	0.3%	40	0.3%	22	0.1%	23	0.2%	3	0.0%	15070
Bennington County	66	0.5%	82	0.6%	91	0.7%	56	0.4%	54	0.4%	11	0.1%	13238
Caledonia County	30	0.3%	27	0.3%	22	0.2%	21	0.2%	16	0.2%	2	0.0%	9903
Chittenden County	162	0.3%	106	0.2%	63	0.1%	61	0.1%	75	0.1%	47	0.1%	56612
Essex County	14	0.7%	15	0.7%	11	0.5%	7	0.3%	13	0.6%	0	0.0%	2026
Franklin County	36	0.2%	39	0.3%	59	0.4%	38	0.3%	37	0.2%	4	0.0%	14912
Grand Isle County	14	0.4%	4	0.1%	8	0.3%	8	0.3%	28	0.9%	1	0.0%	3166
Lamoille County	29	0.3%	32	0.4%	27	0.3%	16	0.2%	6	0.1%	17	0.2%	9049
Orange County	45	0.4%	55	0.5%	31	0.3%	23	0.2%	35	0.3%	11	0.1%	11254
Orleans County	37	0.4%	45	0.5%	24	0.3%	24	0.3%	20	0.2%	3	0.0%	9129
Rutland County	216	0.9%	54	0.2%	92	0.4%	35	0.2%	112	0.5%	8	0.0%	22744
Washington County	63	0.3%	71	0.3%	40	0.2%	47	0.2%	23	0.1%	17	0.1%	24568
Windham County	88	0.5%	95	0.6%	60	0.4%	214	1.3%	62	0.4%	8	0.0%	16851
Windsor County	106	0.5%	102	0.5%	70	0.3%	53	0.2%	65	0.3%	17	0.1%	21639
State Totals	938	0.4%	771	0.3%	638	0.3%	625	0.3%	569	0.2%	149	0.1%	230161

For Lieutenant Governor Addison County 2002 GENERAL

Town Name	JONES-G		DUBIE-R		POLLINA-P		SHUMLIN-D		Write-Ins		Town Total
Addison	6	0.9%	345	56.4%	96	15.7%	164	26.8%	0	0.0%	611
Bridport	5	0.8%	313	55.7%	100	17.8%	143	25.4%	0	0.0%	561
Bristol	24	1.5%	583	38.7%	428	28.4%	471	31.2%	0	0.0%	1506
Cornwall	3	0.5%	206	34.3%	146	24.3%	245	40.8%	0	0.0%	600
Ferrisburgh	12	0.9%	601	49.1%	278	22.7%	330	27.0%	1	0.0%	1222
Goshen	4	3.7%	44	41.5%	24	22.6%	34	32.0%	0	0.0%	106
Granville	2	1.7%	36	31.5%	49	42.9%	27	23.6%	0	0.0%	114
Hancock	5	3.8%	50	38.1%	38	29.0%	38	29.0%	0	0.0%	131
Leicester	12	2.4%	233	48.4%	82	17.0%	154	32.0%	0	0.0%	481
Lincoln	12	1.8%	206	32.4%	190	29.9%	226	35.6%	0	0.0%	634
Middlebury	22	0.7%	945	33.5%	793	28.1%	1054	37.4%	0	0.0%	2814
Monkton	8	0.9%	329	38.0%	317	36.6%	211	24.3%	0	0.0%	865
New Haven	7	0.9%	332	42.9%	157	20.3%	277	35.8%	0	0.0%	773
Orwell	10	1.9%	262	49.9%	128	24.3%	125	23.8%	0	0.0%	525
Panton	4	1.3%	155	53.8%	57	19.7%	72	25.0%	0	0.0%	288
Ripton	11	3.7%	79	26.6%	82	27.7%	124	41.8%	0	0.0%	296
Salisbury	6	1.3%	215	48.3%	77	17.3%	147	33.0%	0	0.0%	445
Shoreham	9	1.7%	213	41.8%	116	22.7%	170	33.4%	1	0.2%	509
Starksboro	14	1.9%	260	35.5%	238	32.5%	218	29.8%	1	0.1%	731
Vergennes	413	44.7%	16	1.7%	237	25.6%	258	27.9%	0	0.0%	924
Waltham	3	1.2%	104	43.7%	62	26.0%	69	28.9%	0	0.0%	238
Weybridge	2	0.4%	171	39.1%	99	22.6%	165	37.7%	0	0.0%	437
Whiting	4	2.3%	63	37.5%	36	21.4%	65	38.6%	0	0.0%	168
County Totals	598	3.9%	5761	38.4%	3830	25.5%	4787	31.9%	3	0.0%	14979

For Lieutenant Governor Bennington County 2002 GENERAL

Town Name	JONES-G		DUBIE-R		POLLINA-P		SHUMLIN-D		Write-Ins		Town Total
Arlington	35	3.8%	445	48.3%	105	11.4%	336	36.4%	0	0.0%	921
Bennington 2-1	58	3.1%	707	38.2%	259	14.0%	823	44.5%	1	0.0%	1848
Bennington 2-2	87	3.7%	860	36.8%	278	11.9%	1107	47.4%	0	0.0%	2332
Bennington 2-1 NB	26	6.1%	95	22.5%	77	18.2%	224	53.0%	0	0.0%	422
Dorset	16	1.8%	538	61.7%	120	13.7%	197	22.6%	0	0.0%	871
Landgrove	2	2.0%	43	44.7%	27	28.1%	24	25.0%	0	0.0%	96
Manchester	40	2.5%	867	54.7%	223	14.0%	452	28.5%	3	0.1%	1585
Peru	5	3.2%	80	51.2%	30	19.2%	41	26.2%	0	0.0%	156
Pownal	95	6.9%	554	40.7%	128	9.4%	584	42.9%	0	0.0%	1361
Readsboro	12	4.7%	103	40.7%	13	5.1%	125	49.4%	0	0.0%	253
Rupert Benn-5	4	8.7%	26	56.5%	7	15.2%	9	19.5%	0	0.0%	46
Rupert Rutland-8	9	3.7%	108	45.1%	36	15.0%	86	35.9%	0	0.0%	239
Sandgate	7	4.9%	54	38.3%	21	14.8%	59	41.8%	0	0.0%	141
Searsburg	6	15.3%	21	53.8%	3	7.6%	9	23.0%	0	0.0%	39
Shaftsbury	52	3.1%	706	42.4%	224	13.4%	679	40.8%	2	0.1%	1663
Stamford	11	3.9%	130	46.9%	11	3.9%	125	45.1%	0	0.0%	277
Sunderland	11	3.4%	145	45.1%	46	14.3%	119	37.0%	0	0.0%	321
Winhall	10	3.1%	190	59.0%	40	12.4%	82	25.4%	0	0.0%	322
Woodford	10	7.0%	40	28.3%	24	17.0%	67	47.5%	0	0.0%	141
County Totals	496	3.8%	5712	43.8%	1672	12.8%	5148	39.5%	6	0.0%	13034

For Lieutenant Governor Caledonia County 2002 GENERAL

Town Name	JONES-G		DUBIE-R		POLLINA-P		SHUMLIN-D		Write-Ins		Town Total
Barnet	11	1.6%	327	50.3%	184	28.3%	128	19.6%	0	0.0%	650
Burke	5	0.9%	259	48.5%	150	28.0%	120	22.4%	0	0.0%	534
Danville	9	1.0%	486	54.4%	234	26.2%	164	18.3%	0	0.0%	893
Groton	3	0.8%	206	59.8%	76	22.0%	59	17.1%	0	0.0%	344
Hardwick	21	1.9%	390	36.7%	336	31.6%	315	29.6%	0	0.0%	1062
Kirby	2	1.1%	76	44.1%	46	26.7%	48	27.9%	0	0.0%	172
Lyndon	13	0.8%	821	53.9%	401	26.3%	287	18.8%	0	0.0%	1522
Newark	5	2.6%	78	40.8%	56	29.3%	52	27.2%	0	0.0%	191
Peacham	7	1.9%	130	36.3%	118	32.9%	103	28.7%	0	0.0%	358
Ryegate	5	1.2%	179	46.2%	124	32.0%	79	20.4%	0	0.0%	387
St. Johnsbury	18	0.8%	1099	53.6%	502	24.4%	425	20.7%	6	0.2%	2050
Sheffield	4	2.1%	94	51.0%	48	26.0%	38	20.6%	0	0.0%	184
Stannard	3	3.2%	28	30.1%	29	31.1%	33	35.4%	0	0.0%	93
Sutton	2	0.6%	168	53.3%	82	26.0%	63	20.0%	0	0.0%	315
Walden	11	2.9%	141	37.4%	132	35.0%	93	24.6%	0	0.0%	377
Waterford	8	1.5%	326	63.3%	79	15.3%	102	19.8%	0	0.0%	515
Wheelock	2	0.9%	109	49.5%	64	29.0%	45	20.4%	0	0.0%	220
County Totals	129	1.3%	4917	49.8%	2661	26.9%	2154	21.8%	6	0.0%	9867

For Lieutenant Governor Chittenden County 2002 GENERAL

Town Name	JONES-G		DUBIE-R		POLLINA-P		SHUMLIN-D		Write-Ins		Town Total
Bolton	27	6.1%	168	38.4%	119	27.2%	123	28.1%	0	0.0%	437
Burlington 3-4 W1	15	1.2%	242	19.3%	536	42.8%	457	36.5%	0	0.0%	1250
Burlington 3-6 W1	3	0.6%	96	22.2%	135	31.2%	198	45.8%	0	0.0%	432
Burlington 3-2 W2	4	2.5%	23	14.6%	69	43.9%	61	38.8%	0	0.0%	157
Burlington 3-3 W2	6	1.1%	80	15.3%	247	47.3%	187	35.8%	2	0.3%	522
Burlington 3-4 W2	14	2.2%	78	12.5%	329	53.0%	198	31.9%	1	0.1%	620
Burlington 3-2 W3	2	1.5%	23	17.2%	62	46.6%	45	33.8%	1	0.7%	133
Burlington 3-3 W3	33	2.1%	261	17.1%	654	42.9%	575	37.7%	0	0.0%	1523
Burlington 3-1 W4	21	1.0%	836	41.4%	375	18.5%	787	38.9%	0	0.0%	2019
Burlington 3-2 W4	1	0.2%	145	39.6%	84	22.9%	135	36.8%	1	0.2%	366
Burlington 3-3 W5	4	3.4%	24	20.6%	46	39.6%	42	36.2%	0	0.0%	116
Burlington 3-5 W5	21	1.0%	589	28.3%	615	29.6%	852	41.0%	0	0.0%	2077
Burlington 3-3 W6	1	0.9%	13	12.5%	52	50.0%	38	36.5%	0	0.0%	104
Burlington 3-4 W6	5	2.1%	40	16.8%	113	47.6%	79	33.3%	0	0.0%	237
Burlington 3-5 W6	8	0.5%	397	26.3%	409	27.1%	692	45.8%	2	0.1%	1508
Burlington 3-1 W7	12	1.1%	400	36.7%	260	23.8%	416	38.2%	1	0.0%	1089
Burlington 3-2 W7	4	0.4%	443	43.7%	199	19.6%	365	36.0%	1	0.1%	1012
Burlington 3-3 W7	1	0.9%	20	18.1%	39	35.4%	50	45.4%	0	0.0%	110
Charlotte	10	0.5%	687	37.8%	464	25.5%	656	36.1%	0	0.0%	1817
Colchester 7-1	14	0.5%	1147	46.9%	594	24.3%	686	28.0%	2	0.0%	2443
Colchester 7-2	12	0.4%	1468	48.6%	646	21.4%	889	29.4%	0	0.0%	3015
Essex 6-1	14	0.4%	1717	57.2%	493	16.4%	771	25.7%	2	0.0%	2997
Essex 6-2	20	0.5%	2094	61.3%	525	15.3%	773	22.6%	3	0.0%	3415
Essex 6-3	7	0.6%	579	53.8%	217	20.1%	271	25.2%	1	0.0%	1075

For Lieutenant Governor Chittenden County 2002 GENERAL

Town Name	JONES-G		DUBIE-R		POLLINA-P		SHUMLIN-D		Write-Ins		Town Total
Hinesburg 1-1	10	0.6%	620	37.0%	491	29.3%	551	32.9%	1	0.0%	1673
Hinesburg 1-2	0	0.0%	22	32.8%	22	32.8%	23	34.3%	0	0.0%	67
Huntington	12	1.5%	258	33.1%	247	31.7%	262	33.6%	0	0.0%	779
Jericho	20	0.8%	1089	46.5%	521	22.2%	712	30.4%	0	0.0%	2342
Milton Ch-9	37	1.3%	1449	54.1%	537	20.0%	650	24.3%	1	0.0%	2674
Milton GI-C 1-1	4	0.8%	253	56.2%	100	22.2%	93	20.6%	0	0.0%	450
Richmond	22	1.1%	716	38.3%	449	24.0%	681	36.4%	0	0.0%	1868
St. George	0	0.0%	101	41.2%	72	29.3%	72	29.3%	0	0.0%	245
Shelburne 5-1	6	0.3%	783	41.3%	377	19.9%	726	38.3%	2	0.1%	1894
Shelburne 5-2	8	0.5%	741	46.3%	298	18.6%	552	34.5%	0	0.0%	1599
South Burlington 3-7	8	0.6%	507	38.8%	298	22.8%	489	37.5%	2	0.1%	1304
South Burlington 3-8	10	0.6%	675	42.1%	337	21.0%	580	36.1%	1	0.0%	1603
South Burlington 3-9	9	0.4%	934	48.0%	363	18.6%	639	32.8%	1	0.0%	1946
South Burlington 3-10	14	0.8%	729	46.3%	333	21.1%	495	31.4%	1	0.0%	1572
Underhill	30	1.9%	612	39.3%	438	28.1%	476	30.5%	0	0.0%	1556
Westford	10	1.1%	361	41.6%	266	30.6%	230	26.5%	0	0.0%	867
Williston	23	0.6%	1903	50.2%	833	21.9%	1027	27.1%	2	0.0%	3788
Winooski	20	1.2%	628	37.8%	411	24.7%	599	36.1%	0	0.0%	1658
County Totals	502	0.8%	23951	42.5%	13675	24.2%	18203	32.3%	8	0.0%	56359

For Lieutenant Governor Essex County 2002 GENERAL

Town Name	JONES-G		DUBIE-R		POLLINA-P		SHUMLIN-D		Write-Ins		Town Total
Bloomfield	2	3.3%	31	51.6%	2	3.3%	25	41.6%	0	0.0%	60
Brighton	25	5.1%	251	51.5%	105	21.5%	106	21.7%	0	0.0%	487
Brunswick	2	6.0%	16	48.4%	4	12.1%	11	33.3%	0	0.0%	33
Canaan	16	5.4%	156	53.0%	52	17.6%	70	23.8%	0	0.0%	294
Concord	8	2.3%	194	57.9%	68	20.3%	65	19.4%	0	0.0%	335
East Haven	4	3.6%	54	49.0%	34	30.9%	18	16.3%	0	0.0%	110
Granby	0	0.0%	33	91.6%	3	8.3%	0	0.0%	0	0.0%	36
Guildhall	6	6.3%	63	67.0%	5	5.3%	20	21.2%	0	0.0%	94
Lemington	2	5.7%	24	68.5%	3	8.5%	6	17.1%	0	0.0%	35
Lunenburg	21	5.6%	212	57.4%	50	13.5%	86	23.3%	0	0.0%	369
Maidstone	1	2.0%	32	65.3%	3	6.1%	13	26.5%	0	0.0%	49
Norton	0	0.0%	39	66.1%	12	20.3%	8	13.5%	0	0.0%	59
Victory	1	2.1%	29	63.0%	9	19.5%	7	15.2%	0	0.0%	46
County Totals	88	4.3%	1134	56.5%	350	17.4%	435	21.6%	0	0.0%	2007

For Lieutenant Governor Franklin County 2002 GENERAL

Town Name	JONES-G		DUBIE-R		POLLINA-P		SHUMLIN-D		Write-Ins		Town Total
Bakersfield	13	2.8%	193	42.5%	132	29.0%	116	25.5%	0	0.0%	454
Berkshire	9	2.0%	209	46.7%	98	21.9%	131	29.3%	0	0.0%	447
Enosburg	22	2.5%	326	38.0%	271	31.6%	237	27.6%	0	0.0%	856
Fairfax	17	1.2%	642	47.2%	363	26.6%	337	24.7%	1	0.0%	1360
Fairfield	5	0.6%	342	47.5%	156	21.6%	217	30.1%	0	0.0%	720
Fletcher	7	1.6%	186	43.7%	123	28.9%	108	25.4%	1	0.2%	425
Franklin	3	0.6%	238	52.8%	86	19.1%	123	27.3%	0	0.0%	450
Georgia	21	1.3%	889	55.0%	319	19.7%	385	23.8%	0	0.0%	1614
Highgate	10	1.0%	447	46.9%	226	23.7%	269	28.2%	0	0.0%	952
Montgomery	12	2.8%	147	35.0%	135	32.2%	125	29.8%	0	0.0%	419
Richford	32	3.7%	323	38.0%	169	19.8%	325	38.2%	1	0.1%	850
St. Albans City	33	1.6%	865	42.1%	397	19.3%	758	36.9%	1	0.0%	2054
St. Albans Town	30	1.6%	864	46.8%	341	18.4%	609	33.0%	0	0.0%	1844
Sheldon	10	1.9%	240	45.7%	107	20.3%	168	32.0%	0	0.0%	525
Swanton	19	1.0%	899	48.7%	364	19.7%	564	30.5%	0	0.0%	1846
County Totals	243	1.6%	6810	45.9%	3287	22.1%	4472	30.1%	4	0.0%	14816

For Lieutenant Governor Grand Isle County 2002 GENERAL

Town Name	JONES-G		DUBIE-R		POLLINA-P		SHUMLIN-D		Write-Ins		Town Total
Alburg	15	2.3%	306	47.0%	129	19.8%	201	30.8%	0	0.0%	651
Grand Isle	8	0.8%	439	47.0%	211	22.6%	275	29.4%	0	0.0%	933
Isle LaMotte	6	2.6%	106	46.2%	52	22.7%	65	28.3%	0	0.0%	229
North Hero	5	1.2%	225	54.2%	101	24.3%	84	20.2%	0	0.0%	415
South Hero	11	1.2%	393	44.1%	203	22.7%	283	31.7%	1	0.1%	891
County Totals	45	1.4%	1469	47.1%	696	22.3%	908	29.1%	1	0.0%	3119

For Lieutenant Governor Lamoille County 2002 GENERAL

Town Name	JONES-G		DUBIE-R		POLLINA-P		SHUMLIN-D		Write-Ins		Town Total
Belvidere	1	1.0%	52	53.6%	27	27.8%	17	17.5%	0	0.0%	97
Cambridge	37	2.9%	523	41.6%	366	29.1%	329	26.2%	0	0.0%	1255
Eden	6	1.8%	140	43.4%	102	31.6%	74	22.9%	0	0.0%	322
Elmore	8	2.0%	132	34.0%	135	34.7%	113	29.1%	0	0.0%	388
Hyde Park	17	1.4%	437	37.7%	397	34.2%	307	26.4%	1	0.0%	1159
Johnson	31	2.9%	330	31.3%	391	37.1%	301	28.5%	0	0.0%	1053
Morristown	24	1.2%	741	39.0%	588	31.0%	542	28.5%	2	0.1%	1897
Stowe	13	0.6%	1066	52.4%	487	23.9%	467	22.9%	0	0.0%	2033
Waterville	2	0.7%	117	45.3%	74	28.6%	65	25.1%	0	0.0%	258
Wolcott	11	2.0%	183	34.5%	183	34.5%	153	28.8%	0	0.0%	530
County Totals	150	1.6%	3721	41.3%	2750	30.5%	2368	26.3%	3	0.0%	8992

For Lieutenant Governor Orange County 2002 GENERAL

Town Name	JONES-G		DUBIE-R		POLLINA-P		SHUMLIN-D		Write-Ins		Town Total
Bradford	19	2.1%	415	46.5%	175	19.6%	283	31.7%	0	0.0%	892
Braintree	15	3.1%	216	45.0%	120	25.0%	127	26.5%	1	0.2%	479
Brookfield	10	1.6%	235	39.7%	201	34.0%	145	24.5%	0	0.0%	591
Chelsea	10	1.7%	296	50.9%	135	23.2%	140	24.1%	0	0.0%	581
Corinth	9	1.7%	241	46.0%	130	24.8%	143	27.3%	0	0.0%	523
Fairlee	11	2.7%	164	40.3%	78	19.2%	153	37.6%	0	0.0%	406
Newbury Twn Of. Bld.	15	3.7%	159	39.4%	101	25.0%	127	31.5%	1	0.2%	403
Newbury Townhouse	6	4.4%	73	54.0%	23	17.0%	33	24.4%	0	0.0%	135
Newbury Wells River	9	4.2%	104	49.2%	53	25.1%	45	21.3%	0	0.0%	211
Orange	4	1.1%	214	59.4%	86	23.8%	56	15.5%	0	0.0%	360
Randolph	43	2.3%	768	41.4%	512	27.6%	531	28.6%	0	0.0%	1854
Strafford	6	1.1%	115	21.7%	180	34.0%	228	43.1%	0	0.0%	529
Thetford	16	1.4%	304	26.6%	417	36.4%	406	35.5%	0	0.0%	1143
Topsham	10	2.4%	239	58.7%	77	18.9%	80	19.6%	1	0.2%	407
Tunbridge	15	2.7%	211	38.7%	164	30.1%	154	28.3%	0	0.0%	544
Vershire	5	1.9%	100	39.0%	86	33.5%	65	25.3%	0	0.0%	256
Washington	6	1.5%	160	40.7%	121	30.7%	106	26.9%	0	0.0%	393
West Fairlee	7	3.2%	81	37.8%	67	31.3%	59	27.5%	0	0.0%	214
Williamstown	11	0.8%	648	52.2%	315	25.4%	266	21.4%	0	0.0%	1240
County Totals	227	2.0%	4743	42.5%	3041	27.2%	3147	28.2%	3	0.0%	11161

For Lieutenant Governor Orleans County 2002 GENERAL

Town Name	JONES-G		DUBIE-R		POLLINA-P		SHUMLIN-D		Write-Ins		Town Total
Albany	6	1.6%	156	41.6%	124	33.0%	89	23.7%	0	0.0%	375
Barton Mem. Bldg.	10	1.5%	337	52.9%	175	27.4%	115	18.0%	0	0.0%	637
Barton Orleans	4	1.0%	168	45.6%	119	32.3%	77	20.9%	0	0.0%	368
Brownington	5	1.6%	147	49.4%	94	31.6%	51	17.1%	0	0.0%	297
Charleston	5	1.5%	163	49.8%	103	31.5%	56	17.1%	0	0.0%	327
Coventry	6	2.3%	96	36.7%	105	40.2%	54	20.6%	0	0.0%	261
Craftsbury	5	0.9%	177	35.1%	180	35.7%	140	27.8%	1	0.2%	503
Derby	19	1.1%	770	45.9%	477	28.4%	408	24.3%	1	0.0%	1675
Glover	12	2.6%	182	40.0%	186	40.9%	74	16.3%	0	0.0%	454
Greensboro	1	0.2%	137	38.5%	153	43.1%	64	18.0%	0	0.0%	355
Holland	6	2.8%	92	44.0%	75	35.8%	36	17.2%	0	0.0%	209
Irasburg	11	2.5%	208	48.3%	138	32.0%	73	16.9%	0	0.0%	430
Jay	0	0.0%	52	44.4%	34	29.0%	31	26.5%	0	0.0%	117
Lowell	4	1.7%	120	51.0%	76	32.3%	35	14.8%	0	0.0%	235
Morgan	2	0.7%	160	55.7%	87	30.3%	38	13.2%	0	0.0%	287
Newport City	24	1.8%	609	46.3%	367	27.9%	312	23.7%	1	0.0%	1313
Newport Town	8	1.7%	187	40.0%	180	38.5%	92	19.7%	0	0.0%	467
Troy	10	2.6%	163	42.8%	121	31.8%	86	22.6%	0	0.0%	380
Westfield	1	0.5%	75	38.2%	80	40.8%	40	20.4%	0	0.0%	196
Westmore	3	1.7%	81	46.0%	55	31.2%	37	21.0%	0	0.0%	176
County Totals	142	1.5%	4080	45.0%	2929	32.3%	1908	21.0%	3	0.0%	9062

For Lieutenant Governor Rutland County 2002 GENERAL

Town Name	JONES-G		DUBIE-R		POLLINA-P		SHUMLIN-D		Write-Ins		Town Total
Benson	15	4.8%	131	42.6%	53	17.2%	108	35.1%	0	0.0%	307
Brandon	32	2.0%	642	41.6%	368	23.8%	498	32.3%	1	0.0%	1541
Castleton	26	2.0%	576	45.0%	283	22.1%	393	30.7%	0	0.0%	1278
Chittenden	11	1.9%	267	47.1%	113	19.9%	175	30.9%	0	0.0%	566
Clarendon	20	2.0%	495	50.6%	198	20.2%	263	26.9%	1	0.1%	977
Danby	19	4.1%	224	48.9%	91	19.8%	124	27.0%	0	0.0%	458
Fair Haven	21	2.5%	413	50.3%	145	17.6%	240	29.2%	1	0.1%	820
Hubbardton	6	2.6%	107	47.3%	30	13.2%	83	36.7%	0	0.0%	226
Ira 1-1	0	0.0%	12	50.0%	2	8.3%	10	41.6%	0	0.0%	24
Ira 1-2	2	1.5%	75	56.3%	26	19.5%	30	22.5%	0	0.0%	133
Killington	7	1.5%	254	56.9%	85	19.0%	98	21.9%	2	0.4%	446
Mendon	6	1.2%	268	54.4%	90	18.2%	128	26.0%	0	0.0%	492
Middletown Springs	8	2.3%	144	42.7%	93	27.6%	92	27.3%	0	0.0%	337
Mount Holly	10	1.9%	204	39.0%	142	27.2%	166	31.8%	0	0.0%	522
Mount Tabor	2	3.0%	20	30.3%	16	24.2%	28	42.4%	0	0.0%	66
Pawlet	13	2.9%	197	44.0%	80	17.9%	157	35.1%	0	0.0%	447
Pittsfield	5	2.5%	93	46.7%	50	25.1%	51	25.6%	0	0.0%	199
Pittsford	11	1.0%	514	47.6%	241	22.3%	312	28.9%	1	0.0%	1079
Poultney	53	4.5%	544	46.6%	170	14.5%	399	34.2%	0	0.0%	1166
Proctor	11	1.6%	271	40.6%	154	23.0%	231	34.6%	0	0.0%	667
Rutland City 5-1	22	1.2%	818	46.6%	334	19.0%	580	33.0%	1	0.0%	1755
Rutland City 5-2	30	1.9%	642	41.4%	317	20.4%	556	35.9%	3	0.1%	1548
Rutland City 5-3	18	1.8%	395	41.0%	203	21.1%	343	35.6%	3	0.3%	962
Rutland City 5-4	25	1.7%	596	42.4%	321	22.8%	462	32.9%	0	0.0%	1404

For Lieutenant Governor Rutland County 2002 GENERAL

Town Name	JONES-G		DUBIE-R		POLLINA-P		SHUMLIN-D		Write-Ins		Town Total
Rutland Town	20	1.0%	1050	55.3%	334	17.6%	492	25.9%	0	0.0%	1896
Shrewsbury	16	2.8%	217	39.2%	140	25.3%	180	32.5%	0	0.0%	553
Sudbury	6	2.3%	127	48.8%	49	18.8%	78	30.0%	0	0.0%	260
Tinmouth	10	3.9%	103	40.8%	44	17.4%	95	37.7%	0	0.0%	252
Wallingford	18	2.0%	393	43.6%	180	19.9%	309	34.3%	1	0.1%	901
Wells	10	2.9%	165	49.1%	46	13.6%	115	34.2%	0	0.0%	336
West Haven	3	3.0%	50	50.0%	19	19.0%	28	28.0%	0	0.0%	100
West Rutland	17	2.1%	356	44.7%	168	21.1%	255	32.0%	0	0.0%	796
County Totals	473	2.1%	10363	46.0%	4585	20.3%	7079	31.4%	14	0.0%	22514

For Lieutenant Governor Washington County 2002 GENERAL

Town Name	JONES-G		DUBIE-R		POLLINA-P		SHUMLIN-D		Write-Ins		Town Total
Barre City 3-1	12	0.8%	679	45.3%	423	28.2%	385	25.6%	0	0.0%	1499
Barre City 3-2	10	0.8%	492	42.6%	337	29.2%	315	27.3%	0	0.0%	1154
Barre City 3-3	7	3.3%	82	39.2%	62	29.6%	58	27.7%	0	0.0%	209
Barre Town	29	0.9%	1628	52.1%	733	23.4%	730	23.3%	1	0.0%	3121
Berlin	15	1.4%	425	41.3%	326	31.7%	260	25.3%	1	0.1%	1027
Cabot	9	1.8%	172	35.6%	174	36.0%	126	26.0%	2	0.4%	483
Calais	10	1.1%	237	26.2%	401	44.4%	255	28.2%	0	0.0%	903
Duxbury	8	1.5%	188	35.5%	185	34.9%	148	27.9%	0	0.0%	529
East Montpelier	9	0.7%	483	37.6%	474	36.9%	318	24.7%	0	0.0%	1284
Fayston	4	0.6%	193	32.3%	222	37.2%	177	29.7%	0	0.0%	596
Marshfield	16	2.1%	247	32.7%	323	42.7%	169	22.3%	0	0.0%	755
Middlesex	8	0.9%	233	28.2%	366	44.3%	218	26.4%	0	0.0%	825
Montpelier	34	0.8%	1032	26.4%	1547	39.6%	1286	32.9%	1	0.0%	3900
Moretown	10	1.2%	283	35.0%	278	34.4%	236	29.2%	0	0.0%	807
Northfield	19	1.0%	699	40.0%	506	29.0%	518	29.7%	2	0.1%	1744
Plainfield	5	0.7%	171	26.6%	325	50.6%	140	21.8%	1	0.1%	642
Roxbury	9	2.9%	95	31.4%	113	37.4%	85	28.1%	0	0.0%	302
Waitsfield	12	1.3%	280	31.7%	329	37.3%	260	29.5%	0	0.0%	881
Warren	12	1.5%	222	28.0%	346	43.6%	213	26.8%	0	0.0%	793
Waterbury	25	1.1%	794	37.5%	620	29.3%	674	31.8%	1	0.0%	2114
Woodbury	7	1.8%	151	39.5%	123	32.2%	101	26.4%	0	0.0%	382
Worcester	2	0.4%	128	28.1%	208	45.7%	116	25.4%	1	0.2%	455
County Totals	272	1.1%	8914	36.5%	8421	34.5%	6788	27.8%	10	0.0%	24405

Town Name	JONES-G		DUBIE-R		POLLINA-P		SHUMLIN-D		Write-Ins		Town Total
Athens	2	2.1%	39	41.0%	17	17.8%	37	38.9%	0	0.0%	95
Brattleboro 3-1	9	0.5%	439	26.8%	359	21.9%	825	50.5%	1	0.0%	1633
Brattleboro 3-2	10	0.8%	203	16.2%	344	27.5%	693	55.4%	1	0.0%	1251
Brattleboro 3-3	17	1.2%	221	16.4%	434	32.3%	668	49.8%	0	0.0%	1340
Brookline	0	0.0%	85	39.9%	43	20.1%	85	39.9%	0	0.0%	213
Dover	8	1.6%	285	59.8%	74	15.5%	109	22.9%	0	0.0%	476
Dummerston	7	0.8%	219	25.3%	179	20.7%	459	53.1%	0	0.0%	864
Grafton	5	1.8%	96	36.2%	46	17.3%	118	44.5%	0	0.0%	265
Guilford	217	26.0%	3	0.3%	221	26.5%	393	47.1%	0	0.0%	834
Halifax	10	3.1%	140	43.7%	63	19.6%	107	33.4%	0	0.0%	320
Jamaica	9	2.4%	163	44.9%	89	24.5%	100	27.5%	2	0.5%	363
Londonderry	15	2.4%	296	48.6%	96	15.7%	201	33.0%	0	0.0%	608
Marlboro	5	1.0%	58	12.6%	202	44.1%	193	42.1%	0	0.0%	458
Newfane	7	0.8%	195	23.8%	197	24.0%	420	51.2%	0	0.0%	819
Putney	11	1.0%	176	16.3%	281	26.0%	610	56.5%	1	0.0%	1079
Rockingham	37	2.2%	416	25.3%	296	18.0%	885	53.9%	8	0.4%	1642
Stratton	1	1.3%	49	67.1%	8	10.9%	15	20.5%	0	0.0%	73
Townshend	17	3.0%	189	34.3%	108	19.6%	235	42.7%	1	0.1%	550
Vernon	15	1.7%	459	53.4%	88	10.2%	297	34.5%	0	0.0%	859
Wardsboro	7	2.6%	108	40.1%	65	24.1%	89	33.0%	0	0.0%	269
Westminster W-4	4	6.7%	13	22.0%	10	16.9%	32	54.2%	0	0.0%	59
Westminster W-5	19	1.6%	258	21.8%	250	21.1%	656	55.4%	0	0.0%	1183
Whitingham	20	4.1%	252	51.9%	99	20.4%	114	23.5%	0	0.0%	485
Wilmington	38	4.0%	440	46.7%	250	26.5%	213	22.6%	0	0.0%	941
Windham	3	2.1%	60	42.2%	32	22.5%	47	33.1%	0	0.0%	142
County Totals	493	2.9%	4862	28.9%	3851	22.8%	7601	45.1%	14	0.0%	16821

For Lieutenant Governor — Windsor County — 2002 GENERAL

Town Name	JONES-G		DUBIE-R		POLLINA-P		SHUMLIN-D		Write-Ins		Town Total
Andover	5	2.2%	115	52.0%	29	13.1%	72	32.5%	0	0.0%	221
Baltimore	3	3.7%	37	45.6%	13	16.0%	28	34.5%	0	0.0%	81
Barnard	9	2.0%	192	44.2%	131	30.1%	102	23.5%	0	0.0%	434
Bethel	18	2.5%	306	43.1%	177	24.9%	208	29.3%	1	0.1%	710
Bridgewater	12	3.2%	147	40.1%	82	22.4%	124	33.8%	1	0.2%	366
Cavendish	21	4.1%	215	42.0%	84	16.4%	191	37.3%	0	0.0%	511
Chester	22	1.9%	382	34.1%	191	17.0%	523	46.7%	0	0.0%	1118
Hartford 6-1	11	1.4%	324	42.8%	148	19.5%	274	36.2%	0	0.0%	757
Hartford 6-2	37	1.5%	794	34.0%	453	19.4%	1045	44.8%	0	0.0%	2329
Hartland	33	2.4%	479	35.5%	277	20.5%	557	41.3%	0	0.0%	1346
Ludlow	21	2.2%	448	48.1%	150	16.1%	312	33.5%	0	0.0%	931
Norwich	15	0.8%	314	18.3%	475	27.7%	909	53.0%	0	0.0%	1713
Plymouth	2	0.8%	119	48.9%	54	22.2%	68	27.9%	0	0.0%	243
Pomfret	10	2.1%	156	32.9%	120	25.3%	188	39.6%	0	0.0%	474
Reading	7	2.2%	117	37.8%	64	20.7%	121	39.1%	0	0.0%	309
Rochester	12	2.2%	143	26.3%	232	42.8%	155	28.6%	0	0.0%	542
Royalton	24	2.4%	370	37.1%	334	33.5%	266	26.7%	1	0.1%	995
Sharon	8	1.6%	143	30.0%	170	35.7%	155	32.5%	0	0.0%	476
Springfield 1-1	0	0.0%	7	31.8%	3	13.6%	12	54.5%	0	0.0%	22
Springfield 1-2	72	2.3%	1078	34.5%	606	19.4%	1354	43.3%	12	0.3%	3122
Stockbridge	7	2.9%	100	41.8%	45	18.8%	87	36.4%	0	0.0%	239
Weathersfield	31	2.7%	429	37.7%	234	20.6%	442	38.9%	0	0.0%	1136
Weston	9	3.0%	143	47.8%	46	15.3%	101	33.7%	0	0.0%	299
West Windsor	7	1.4%	190	40.0%	106	22.3%	172	36.2%	0	0.0%	475
Windsor	33	2.9%	333	29.4%	278	24.5%	486	42.9%	1	0.0%	1131
Woodstock	23	1.6%	526	37.0%	314	22.1%	551	38.8%	5	0.3%	1419
County Totals	452	2.1%	7607	35.5%	4816	22.5%	8503	39.7%	21	0.1%	21399

For Lieutenant Governor Summary Results by County 2002 GENERAL

County Name	JONES-G		DUBIE-R		POLLINA-P		SHUMLIN-D		Write-Ins		Town Total
Addison County	598	4.0%	5761	38.5%	3830	25.6%	4787	32.0%	3	0.0%	14979
Bennington County	496	3.8%	5712	43.8%	1672	12.8%	5148	39.5%	6	0.0%	13034
Caledonia County	129	1.3%	4917	49.8%	2661	27.0%	2154	21.8%	6	0.1%	9867
Chittenden County	502	0.9%	23951	42.5%	13675	24.3%	18203	32.3%	28	0.0%	56359
Essex County	88	4.4%	1134	56.5%	350	17.4%	435	21.7%	0	0.0%	2007
Franklin County	243	1.6%	6810	46.0%	3287	22.2%	4472	30.2%	4	0.0%	14816
Grand Isle County	45	1.4%	1469	47.1%	696	22.3%	908	29.1%	1	0.0%	3119
Lamoille County	150	1.7%	3721	41.4%	2750	30.6%	2368	26.3%	3	0.0%	8992
Orange County	227	2.0%	4743	42.5%	3041	27.2%	3147	28.2%	3	0.0%	11161
Orleans County	142	1.6%	4080	45.0%	2929	32.3%	1908	21.1%	3	0.0%	9062
Rutland County	473	2.1%	10363	46.0%	4585	20.4%	7079	31.4%	14	0.1%	22514
Washington County	272	1.1%	8914	36.5%	8421	34.5%	6788	27.8%	10	0.0%	24405
Windham County	493	2.9%	4862	28.9%	3851	22.9%	7601	45.2%	14	0.1%	16821
	452	2.1%	7607	35.5%	4816	22.5%	8503	39.7%	21	0.1%	21399
State Totals	4310	1.9%	94044	41.2%	56564	24.8%	73501	32.2%	116	0.1%	228535

For State Treasurer Addison County 2002 GENERAL

Town Name	BOUCHARD-G		LABARGE-R		LEVY-L		SPAULDING-D		Write-Ins		Town Total
Addison	16	2.6%	313	52.6%	6	1.0%	259	43.6%	0	0.0%	594
Bridport	21	3.8%	263	47.9%	5	0.9%	260	47.3%	0	0.0%	549
Bristol	100	6.8%	548	37.5%	23	1.5%	786	53.9%	1	0.0%	1458
Cornwall	12	2.0%	196	33.9%	6	1.0%	363	62.9%	0	0.0%	577
Ferrisburgh	43	3.6%	510	42.9%	17	1.4%	618	52.0%	0	0.0%	1188
Goshen	9	8.4%	40	37.7%	1	0.9%	56	52.8%	0	0.0%	106
Granville	12	10.9%	26	23.6%	2	1.8%	70	63.6%	0	0.0%	110
Hancock	9	7.0%	42	33.0%	5	3.9%	71	55.9%	0	0.0%	127
Leicester	23	4.8%	216	45.6%	9	1.9%	225	47.5%	0	0.0%	473
Lincoln	33	5.2%	191	30.6%	7	1.1%	393	62.9%	0	0.0%	624
Middlebury	96	3.5%	857	31.3%	34	1.2%	1751	63.9%	0	0.0%	2738
Monkton	30	3.5%	289	34.4%	16	1.9%	503	60.0%	0	0.0%	838
New Haven	31	4.1%	310	41.1%	11	1.4%	400	53.1%	1	0.1%	753
Orwell	14	2.7%	251	49.1%	11	2.1%	235	45.9%	0	0.0%	511
Panton	11	3.9%	132	46.9%	2	0.7%	136	48.4%	0	0.0%	281
Ripton	24	8.2%	81	27.7%	3	1.0%	184	63.0%	0	0.0%	292
Salisbury	15	3.4%	203	46.9%	5	1.1%	209	48.3%	0	0.0%	432
Shoreham	27	5.4%	197	39.8%	9	1.8%	261	52.8%	0	0.0%	494
Starksboro	53	7.6%	224	32.3%	16	2.3%	398	57.5%	1	0.1%	692
Vergennes	49	5.4%	341	37.6%	22	2.4%	495	54.5%	0	0.0%	907
Waltham	8	3.4%	101	42.9%	3	1.2%	123	52.3%	0	0.0%	235
Weybridge	8	1.9%	161	38.2%	3	0.7%	249	59.1%	0	0.0%	421
Whiting	13	7.7%	52	31.1%	2	1.2%	100	59.8%	0	0.0%	167
County Totals	657	4.5%	5544	38.0%	218	1.5%	8145	55.9%	3	0.0%	14567

For State Treasurer — Bennington County — 2002 GENERAL

Town Name	BOUCHARD-G		LABARGE-R		LEVY-L		SPAULDING-D		Write-Ins		Town Total
Arlington	57	6.2%	369	40.5%	32	3.5%	451	49.6%	0	0.0%	909
Bennington 2-1	89	4.9%	630	34.9%	74	4.1%	1010	55.9%	1	0.0%	1804
Bennington 2-2	131	5.8%	760	33.8%	87	3.8%	1266	56.4%	0	0.0%	2244
Bennington 2-1 NB	29	7.1%	94	23.2%	17	4.2%	265	65.4%	0	0.0%	405
Dorset	31	3.6%	509	59.8%	12	1.4%	299	35.1%	0	0.0%	851
Landgrove	1	1.0%	39	40.6%	3	3.1%	53	55.2%	0	0.0%	96
Manchester	68	4.4%	817	53.8%	29	1.9%	601	39.6%	2	0.1%	1517
Peru	5	3.2%	83	54.6%	7	4.6%	57	37.5%	0	0.0%	152
Pownal	111	8.3%	514	38.7%	65	4.8%	637	47.9%	1	0.0%	1328
Readsboro	14	5.6%	81	32.7%	12	4.8%	140	56.6%	0	0.0%	247
Rupert Benn-5	4	9.3%	23	53.4%	1	2.3%	15	34.8%	0	0.0%	43
Rupert Rutland-8	17	7.2%	122	51.6%	4	1.6%	93	39.4%	0	0.0%	236
Sandgate	10	7.2%	49	35.5%	10	7.2%	69	50.0%	0	0.0%	138
Searsburg	6	16.2%	18	48.6%	5	13.5%	8	21.6%	0	0.0%	37
Shaftsbury	84	5.2%	647	40.0%	52	3.2%	833	51.5%	0	0.0%	1616
Stamford	11	4.1%	126	47.0%	6	2.2%	125	46.6%	0	0.0%	268
Sunderland	16	5.1%	130	41.4%	12	3.8%	156	49.6%	0	0.0%	314
Winhall	19	6.1%	172	55.6%	13	4.2%	105	33.9%	0	0.0%	309
Woodford	13	9.1%	41	28.8%	12	8.4%	76	53.5%	0	0.0%	142
County Totals	716	5.6%	5224	41.2%	453	3.5%	6259	49.4%	4	0.0%	12656

For State Treasurer | Caledonia County | 2002 GENERAL

Town Name	BOUCHARD-G		LABARGE-R		LEVY-L		SPAULDING-D		Write-Ins		Town Total
Barnet	29	4.5%	315	49.6%	12	1.8%	278	43.8%	0	0.0%	634
Burke	24	4.6%	235	45.6%	15	2.9%	241	46.8%	0	0.0%	515
Danville	31	3.5%	404	46.1%	11	1.2%	429	49.0%	0	0.0%	875
Groton	11	3.3%	183	55.2%	3	0.9%	134	40.4%	0	0.0%	331
Hardwick	59	5.6%	307	29.4%	25	2.4%	650	62.4%	0	0.0%	1041
Kirby	4	2.4%	76	45.5%	5	2.9%	82	49.1%	0	0.0%	167
Lyndon	71	4.7%	753	50.7%	14	0.9%	646	43.5%	0	0.0%	1484
Newark	16	8.5%	74	39.5%	5	2.6%	92	49.2%	0	0.0%	187
Peacham	12	3.4%	126	36.0%	7	2.0%	205	58.5%	0	0.0%	350
Ryegate	15	3.9%	177	46.4%	7	1.8%	182	47.7%	0	0.0%	381
St. Johnsbury	84	4.1%	988	49.0%	30	1.4%	906	45.0%	5	0.2%	2013
Sheffield	10	5.5%	93	51.6%	3	1.6%	74	41.1%	0	0.0%	180
Stannard	11	12.2%	21	23.3%	3	3.3%	55	61.1%	0	0.0%	90
Sutton	30	9.8%	143	46.8%	4	1.3%	128	41.9%	0	0.0%	305
Walden	40	10.8%	122	33.0%	2	0.5%	205	55.5%	0	0.0%	369
Waterford	10	1.9%	304	60.5%	7	1.3%	181	36.0%	0	0.0%	502
Wheelock	10	4.6%	106	49.3%	3	1.4%	96	44.6%	0	0.0%	215
County Totals	467	4.8%	4427	45.9%	156	1.6%	4584	47.5%	5	0.0%	9639

For State Treasurer Chittenden County 2002 GENERAL

Town Name	BOUCHARD-G		LABARGE-R		LEVY-L		SPAULDING-D		Write-Ins		Town Total
Bolton	37	8.7%	145	34.4%	5	1.1%	234	55.5%	0	0.0%	421
Burlington 3-4 W1	107	8.9%	199	16.6%	29	2.4%	853	71.3%	7	0.5%	1195
Burlington 3-6 W1	21	5.0%	72	17.3%	7	1.6%	313	75.6%	1	0.2%	414
Burlington 3-2 W2	15	9.9%	21	13.9%	5	3.3%	110	72.8%	0	0.0%	151
Burlington 3-3 W2	75	14.7%	68	13.3%	10	1.9%	356	69.8%	1	0.2%	510
Burlington 3-4 W2	92	15.4%	70	11.7%	8	1.3%	423	71.0%	2	0.3%	595
Burlington 3-2 W3	13	9.8%	20	15.1%	3	2.2%	96	72.7%	0	0.0%	132
Burlington 3-3 W3	155	10.6%	209	14.3%	25	1.7%	1066	72.9%	7	0.4%	1462
Burlington 3-1 W4	53	2.6%	645	32.6%	19	0.9%	1253	63.5%	3	0.1%	1973
Burlington 3-2 W4	6	1.6%	108	30.3%	2	0.5%	239	67.1%	1	0.2%	356
Burlington 3-3 W5	15	13.3%	28	25.0%	1	0.8%	68	60.7%	0	0.0%	112
Burlington 3-5 W5	103	5.1%	436	21.6%	25	1.2%	1445	71.8%	2	0.1%	2011
Burlington 3-3 W6	14	13.5%	14	13.5%	0	0.0%	75	72.8%	0	0.0%	103
Burlington 3-4 W6	23	10.4%	38	17.1%	5	2.2%	155	70.1%	0	0.0%	221
Burlington 3-5 W6	58	4.0%	306	21.1%	15	1.0%	1067	73.6%	3	0.2%	1449
Burlington 3-1 W7	54	5.1%	318	30.1%	16	1.5%	666	63.1%	1	0.0%	1055
Burlington 3-2 W7	36	3.6%	347	35.4%	10	1.0%	584	59.7%	1	0.1%	978
Burlington 3-3 W7	5	4.7%	18	17.1%	2	1.9%	80	76.1%	0	0.0%	105
Charlotte	49	2.7%	577	32.6%	14	0.7%	1127	63.7%	0	0.0%	1767
Colchester 7-1	97	4.0%	921	38.4%	30	1.2%	1344	56.1%	3	0.1%	2395
Colchester 7-2	75	2.5%	1172	40.0%	25	0.8%	1652	56.5%	0	0.0%	2924
Essex 6-1	108	3.7%	1276	44.0%	22	0.7%	1490	51.4%	2	0.0%	2898
Essex 6-2	119	3.6%	1442	43.7%	24	0.7%	1703	51.7%	6	0.1%	3294
Essex 6-3	31	2.9%	430	41.4%	7	0.6%	567	54.6%	3	0.2%	1038

For State Treasurer Chittenden County 2002 GENERAL

Town Name	BOUCHARD-G		LABARGE-R		LEVY-L		SPAULDING-D		Write-Ins		Town Total
Hinesburg 1-1	64	3.9%	508	31.5%	14	0.8%	1021	63.5%	1	0.0%	1608
Hinesburg 1-2	5	7.4%	21	31.3%	0	0.0%	41	61.1%	0	0.0%	67
Huntington	41	5.4%	205	27.3%	4	0.5%	501	66.7%	0	0.0%	751
Jericho	128	5.6%	864	37.9%	12	0.5%	1273	55.9%	0	0.0%	2277
Milton Ch-9	101	3.9%	1199	46.3%	29	1.1%	1253	48.4%	4	0.1%	2586
Milton GI-C 1-1	10	2.2%	242	55.3%	3	0.6%	182	41.6%	0	0.0%	437
Richmond	106	5.8%	565	31.1%	9	0.5%	1133	62.4%	1	0.0%	1814
St. George	12	4.9%	92	38.0%	2	0.8%	136	56.2%	0	0.0%	242
Shelburne 5-1	38	2.0%	671	36.5%	10	0.5%	1114	60.7%	1	0.0%	1834
Shelburne 5-2	37	2.3%	620	39.7%	9	0.5%	893	57.2%	1	0.0%	1560
South Burlington 3-7	52	4.0%	420	32.6%	11	0.8%	803	62.4%	0	0.0%	1286
South Burlington 3-8	52	3.3%	542	34.6%	7	0.4%	962	61.4%	3	0.1%	1566
South Burlington 3-9	38	2.0%	741	39.1%	8	0.4%	1105	58.3%	2	0.1%	1894
South Burlington3-10	59	3.8%	553	35.7%	14	0.9%	920	59.4%	1	0.0%	1547
Underhill	150	9.9%	484	32.0%	9	0.6%	869	57.4%	0	0.0%	1512
Westford	60	7.1%	291	34.6%	9	1.0%	479	57.0%	0	0.0%	839
Williston	116	3.1%	1500	40.9%	22	0.6%	2019	55.1%	2	0.0%	3659
Winooski	113	7.1%	425	26.8%	19	1.2%	1028	64.8%	0	0.0%	1585
County Totals	2543	4.6%	18823	34.4%	500	0.9%	32698	59.8%	59	0.1%	54623

For State Treasurer — Essex County — 2002 GENERAL

Town Name	BOUCHARD-G		LABARGE-R		LEVY-L		SPAULDING-D		Write-Ins		Town Total
Bloomfield	0	0.0%	26	44.0%	1	1.6%	32	54.2%	0	0.0%	59
Brighton	45	9.5%	202	42.7%	7	1.4%	219	46.3%	0	0.0%	473
Brunswick	1	3.2%	12	38.7%	3	9.6%	15	48.3%	0	0.0%	31
Canaan	25	8.7%	151	52.9%	10	3.5%	99	34.7%	0	0.0%	285
Concord	34	10.5%	156	48.3%	14	4.3%	119	36.8%	0	0.0%	323
East Haven	11	10.1%	54	50.0%	0	0.0%	43	39.8%	0	0.0%	108
Granby	3	8.3%	27	75.0%	0	0.0%	6	16.6%	0	0.0%	36
Guildhall	5	5.5%	56	62.2%	0	0.0%	29	32.2%	0	0.0%	90
Lemington	3	9.3%	19	59.3%	0	0.0%	10	31.2%	0	0.0%	32
Lunenburg	43	12.1%	159	44.7%	14	3.9%	139	39.1%	0	0.0%	355
Maidstone	3	6.6%	29	64.4%	0	0.0%	13	28.8%	0	0.0%	45
Norton	5	8.6%	34	58.6%	1	1.7%	18	31.0%	0	0.0%	58
Victory	6	13.3%	22	48.8%	0	0.0%	17	37.7%	0	0.0%	45
County Totals	184	9.4%	947	48.8%	50	2.5%	759	39.1%	0	0.0%	1940

For State Treasurer Franklin County 2002 GENERAL

Town Name	BOUCHARD-G		LABARGE-R		LEVY-L		SPAULDING-D		Write-Ins		Town Total
Bakersfield	42	9.4%	150	33.7%	8	1.8%	245	55.0%	0	0.0%	445
Berkshire	24	5.5%	150	34.5%	8	1.8%	252	58.0%	0	0.0%	434
Enosburg	61	7.3%	245	29.3%	19	2.2%	511	61.1%	0	0.0%	836
Fairfax	73	5.4%	553	41.4%	18	1.3%	688	51.5%	2	0.1%	1334
Fairfield	37	5.2%	207	29.5%	15	2.1%	442	63.0%	0	0.0%	701
Fletcher	23	5.5%	147	35.4%	5	1.2%	240	57.8%	0	0.0%	415
Franklin	20	4.5%	177	40.2%	6	1.3%	237	53.8%	0	0.0%	440
Georgia	68	4.3%	791	50.1%	8	0.5%	710	45.0%	0	0.0%	1577
Highgate	42	4.5%	335	35.8%	15	1.6%	542	58.0%	0	0.0%	934
Montgomery	36	8.8%	139	34.0%	9	2.2%	224	54.9%	0	0.0%	408
Richford	58	6.9%	259	31.0%	17	2.0%	501	60.0%	0	0.0%	835
St. Albans City	108	5.3%	622	30.9%	27	1.3%	1249	62.2%	1	0.0%	2007
St. Albans Town	87	4.8%	651	36.0%	20	1.1%	1046	57.9%	0	0.0%	1804
Sheldon	31	5.8%	178	33.8%	10	1.9%	306	58.1%	1	0.1%	526
Swanton	69	3.7%	640	35.1%	15	0.8%	1094	60.1%	1	0.0%	1819
County Totals	779	5.3%	5244	36.1%	200	1.3%	8287	57.0%	5	0.0%	14515

For State Treasurer — Grand Isle County — 2002 GENERAL

Town Name	BOUCHARD-G		LABARGE-R		LEVY-L		SPAULDING-D		Write-Ins		Town Total
Alburg	15	2.3%	374	57.8%	4	0.6%	254	39.2%	0	0.0%	647
Grand Isle	8	0.8%	633	67.2%	2	0.2%	298	31.6%	0	0.0%	941
Isle LaMotte	5	2.1%	142	61.4%	2	0.8%	82	35.5%	0	0.0%	231
North Hero	3	0.7%	310	75.4%	5	1.2%	93	22.6%	0	0.0%	411
South Hero	13	1.4%	593	65.7%	2	0.2%	294	32.5%	0	0.0%	902
County Totals	44	1.4%	2052	65.5%	15	0.4%	1021	32.6%	0	0.0%	3132

For State Treasurer — Lamoille County — 2002 GENERAL

Town Name	BOUCHARD-G		LABARGE-R		LEVY-L		SPAULDING-D		Write-Ins		Town Total
Belvidere	7	7.3%	44	46.3%	3	3.1%	41	43.1%	0	0.0%	95
Cambridge	96	7.9%	434	35.7%	8	0.6%	676	55.6%	1	0.0%	1215
Eden	30	9.6%	129	41.3%	8	2.5%	145	46.4%	0	0.0%	312
Elmore	17	4.5%	107	28.3%	4	1.0%	250	66.1%	0	0.0%	378
Hyde Park	54	4.7%	362	31.7%	16	1.4%	709	62.1%	0	0.0%	1141
Johnson	127	12.3%	254	24.6%	14	1.3%	637	61.7%	0	0.0%	1032
Morristown	87	4.7%	551	29.8%	19	1.0%	1188	64.3%	1	0.0%	1846
Stowe	56	2.8%	789	39.9%	18	0.9%	1109	56.2%	1	0.0%	1973
Waterville	13	5.3%	93	38.1%	2	0.8%	136	55.7%	0	0.0%	244
Wolcott	28	5.4%	153	29.4%	10	1.9%	328	63.2%	0	0.0%	519
County Totals	515	5.8%	2916	33.3%	102	1.1%	5219	59.6%	3	0.0%	8755

For State Treasurer | Orange County | 2002 GENERAL

Town Name	BOUCHARD-G		LABARGE-R		LEVY-L		SPAULDING-D		Write-Ins		Town Total
Bradford	41	4.7%	358	41.2%	22	2.5%	448	51.5%	0	0.0%	869
Braintree	26	5.6%	177	38.1%	13	2.8%	247	53.2%	1	0.2%	464
Brookfield	33	5.6%	188	32.0%	8	1.3%	357	60.9%	0	0.0%	586
Chelsea	25	4.3%	212	37.1%	8	1.4%	325	56.9%	1	0.1%	571
Corinth	33	6.3%	214	41.3%	8	1.5%	262	50.6%	0	0.0%	517
Fairlee	27	6.8%	157	39.6%	5	1.2%	207	52.2%	0	0.0%	396
Newbury Twn Of. Bld.	34	8.5%	138	34.7%	8	2.0%	217	54.6%	0	0.0%	397
Newbury Townhouse	8	6.3%	68	53.9%	1	0.7%	49	38.8%	0	0.0%	126
Newbury Wells River	10	4.8%	103	49.7%	7	3.3%	87	42.0%	0	0.0%	207
Orange	11	3.0%	169	47.0%	4	1.1%	175	48.7%	0	0.0%	359
Randolph Chandler	98	5.3%	647	35.3%	13	0.7%	1072	58.5%	1	0.0%	1831
Strafford	22	4.2%	122	23.6%	8	1.5%	365	70.6%	0	0.0%	517
Thetford	45	4.0%	280	25.3%	26	2.3%	752	68.1%	0	0.0%	1103
Topsham	22	5.4%	207	51.6%	8	2.0%	163	40.6%	1	0.2%	401
Tunbridge	22	4.2%	182	34.7%	11	2.1%	309	58.9%	0	0.0%	524
Vershire	15	5.9%	87	34.5%	2	0.7%	148	58.7%	0	0.0%	252
Washington	10	2.6%	113	29.4%	4	1.0%	257	66.9%	0	0.0%	384
West Fairlee	19	9.4%	67	33.1%	2	0.9%	114	56.4%	0	0.0%	202
Williamstown	36	2.9%	451	36.7%	22	1.7%	718	58.4%	2	0.1%	1229
County Totals	537	4.9%	3940	36.0%	180	1.6%	6272	57.3%	6	0.0%	10935

For State Treasurer Orleans County 2002 GENERAL

Town Name	BOUCHARD-G		LABARGE-R		LEVY-L		SPAULDING-D		Write-Ins		Town Total
Albany	31	8.4%	148	40.2%	3	0.8%	186	50.5%	0	0.0%	368
Barton Mem. Bldg.	43	6.9%	298	48.3%	15	2.4%	261	42.3%	0	0.0%	617
Barton Orleans	18	5.0%	157	43.8%	8	2.2%	175	48.8%	0	0.0%	358
Brownington	25	8.7%	121	42.1%	16	5.5%	125	43.5%	0	0.0%	287
Charleston	17	5.2%	147	45.6%	5	1.5%	153	47.5%	0	0.0%	322
Coventry	15	5.8%	101	39.3%	7	2.7%	134	52.1%	0	0.0%	257
Craftsbury	37	7.5%	122	24.9%	10	2.0%	321	65.5%	0	0.0%	490
Derby	69	4.2%	665	40.5%	29	1.7%	878	53.5%	0	0.0%	1641
Glover	36	8.0%	164	36.8%	15	3.3%	230	51.6%	0	0.0%	445
Greensboro	19	5.4%	114	32.7%	3	0.8%	212	60.9%	0	0.0%	348
Holland	17	8.3%	69	33.9%	3	1.4%	114	56.1%	0	0.0%	203
Irasburg	33	7.8%	183	43.7%	9	2.1%	193	46.1%	0	0.0%	418
Jay	6	5.4%	46	41.4%	0	0.0%	59	53.1%	0	0.0%	111
Lowell	14	6.0%	100	42.9%	5	2.1%	114	48.9%	0	0.0%	233
Morgan	10	3.5%	146	51.9%	4	1.4%	120	42.7%	1	0.3%	281
Newport City	59	4.5%	548	42.5%	15	1.1%	665	51.6%	0	0.0%	1287
Newport Town	21	4.5%	178	38.5%	4	0.8%	259	56.0%	0	0.0%	462
Troy	27	7.2%	140	37.6%	9	2.4%	196	52.6%	0	0.0%	372
Westfield	21	10.9%	69	35.9%	4	2.0%	98	51.0%	0	0.0%	192
Westmore	19	16.8%	83	73.4%	4	3.5%	7	6.1%	0	0.0%	113
County Totals	537	6.1%	3599	40.8%	168	1.9%	4500	51.1%	1	0.0%	8805

For State Treasurer Rutland County 2002 GENERAL

Town Name	BOUCHARD-G		LABARGE-R		LEVY-L		SPAULDING-D		Write-Ins		Town Total
Benson	17	5.6%	131	43.3%	10	3.3%	144	47.6%	0	0.0%	302
Brandon	62	4.1%	614	40.5%	22	1.4%	814	53.8%	1	0.0%	1513
Castleton	60	4.8%	547	44.4%	18	1.4%	606	49.2%	0	0.0%	1231
Chittenden	28	5.0%	248	44.6%	6	1.0%	272	49.0%	1	0.1%	555
Clarendon	50	5.2%	468	49.0%	19	1.9%	418	43.7%	0	0.0%	955
Danby	37	8.2%	217	48.5%	25	5.5%	168	37.5%	0	0.0%	447
Fair Haven	43	5.4%	348	43.6%	11	1.3%	394	49.4%	1	0.1%	797
Hubbardton	13	5.8%	96	42.8%	4	1.7%	111	49.5%	0	0.0%	224
Ira 1-1	2	8.3%	8	33.3%	0	0.0%	14	58.3%	0	0.0%	24
Ira 1-2	4	3.0%	57	43.1%	2	1.5%	69	52.2%	0	0.0%	132
Killington	18	4.0%	244	55.3%	5	1.1%	174	39.4%	0	0.0%	441
Mendon	17	3.5%	241	49.9%	6	1.2%	219	45.3%	0	0.0%	483
Middletown Springs	21	6.4%	130	39.7%	7	2.1%	169	51.6%	0	0.0%	327
Mount Holly	42	8.3%	205	40.5%	13	2.5%	245	48.5%	0	0.0%	505
Mount Tabor	4	6.0%	22	33.3%	2	3.0%	38	57.5%	0	0.0%	66
Pawlet	21	4.8%	211	48.7%	8	1.8%	193	44.5%	0	0.0%	433
Pittsfield	12	6.1%	88	45.3%	3	1.5%	91	46.9%	0	0.0%	194
Pittsford	38	3.6%	488	46.1%	11	1.0%	520	49.2%	0	0.0%	1057
Poultney	75	6.5%	482	42.2%	18	1.5%	565	49.5%	1	0.0%	1141
Proctor	27	4.1%	234	35.5%	12	1.8%	385	58.5%	0	0.0%	658
Rutland City 5-1	54	3.1%	642	37.7%	25	1.4%	979	57.5%	1	0.0%	1701
Rutland City 5-2	83	5.5%	525	35.0%	25	1.6%	860	57.4%	4	0.2%	1497
Rutland City 5-3	55	5.9%	320	34.3%	17	1.8%	537	57.5%	4	0.4%	933
Rutland City 5-4	79	5.7%	505	37.0%	23	1.6%	754	55.2%	3	0.2%	1364

For State Treasurer | Rutland County | 2002 GENERAL

Town Name	BOUCHARD-G		LABARGE-R		LEVY-L		SPAULDING-D		Write-Ins		Town Total
Rutland Town	46	2.5%	962	52.2%	20	1.0%	813	44.1%	1	0.0%	1842
Shrewsbury	28	5.1%	212	38.7%	10	1.8%	296	54.1%	1	0.1%	547
Sudbury	10	3.9%	122	47.6%	4	1.5%	120	46.8%	0	0.0%	256
Tinmouth	21	8.4%	92	37.1%	3	1.2%	132	53.2%	0	0.0%	248
Wallingford	47	5.3%	369	42.3%	21	2.4%	435	49.8%	0	0.0%	872
Wells	16	4.8%	168	50.4%	8	2.4%	141	42.3%	0	0.0%	333
West Haven	5	5.1%	51	52.0%	2	2.0%	40	40.8%	0	0.0%	98
West Rutland	62	7.9%	275	35.4%	12	1.5%	427	55.0%	0	0.0%	776
County Totals	1097	5.0%	9322	42.4%	372	1.6%	11143	50.7%	18	0.0%	21952

For State Treasurer Washington County 2002 GENERAL

Town Name	BOUCHARD-G		LABARGE-R		LEVY-L		SPAULDING-D		Write-Ins		Town Total
Barre City 3-1	32	2.1%	445	29.7%	14	0.9%	1005	67.1%	1	0.0%	1497
Barre City 3-2	21	1.8%	329	28.7%	7	0.6%	786	68.6%	2	0.1%	1145
Barre City 3-3	5	2.4%	50	24.2%	2	0.9%	149	72.3%	0	0.0%	206
Barre Town	55	1.7%	1073	34.5%	19	0.6%	1961	63.0%	1	0.0%	3109
Berlin	30	2.9%	264	25.8%	9	0.8%	717	70.2%	0	0.0%	1020
Cabot	23	4.8%	117	24.4%	6	1.2%	332	69.3%	1	0.2%	479
Calais	36	4.0%	166	18.5%	20	2.2%	671	75.1%	0	0.0%	893
Duxbury	23	4.3%	120	22.8%	7	1.3%	376	71.4%	0	0.0%	526
East Montpelier	18	1.4%	318	24.9%	11	0.8%	927	72.6%	2	0.1%	1276
Fayston	23	3.9%	141	24.1%	2	0.3%	419	71.6%	0	0.0%	585
Marshfield	38	5.0%	189	25.2%	11	1.4%	510	68.1%	0	0.0%	748
Middlesex	23	2.7%	173	20.9%	8	0.9%	622	75.2%	1	0.1%	827
Montpelier	109	2.8%	668	17.2%	31	0.8%	3055	78.9%	8	0.2%	3871
Moretown	31	3.9%	196	24.8%	8	1.0%	553	70.1%	0	0.0%	788
Northfield	44	2.5%	403	23.0%	16	0.9%	1281	73.3%	2	0.1%	1746
Plainfield	33	5.3%	119	19.1%	15	2.4%	455	73.1%	0	0.0%	622
Roxbury	17	5.7%	67	22.7%	4	1.3%	207	70.1%	0	0.0%	295
Waitsfield	28	3.2%	221	25.7%	11	1.2%	598	69.7%	0	0.0%	858
Warren	30	3.9%	196	25.4%	30	3.9%	513	66.7%	0	0.0%	769
Waterbury	52	2.5%	472	22.6%	14	0.6%	1535	73.8%	7	0.3%	2080
Woodbury	16	4.2%	116	30.6%	7	1.8%	239	63.2%	0	0.0%	378
Worcester	19	4.2%	87	19.3%	5	1.1%	339	75.3%	0	0.0%	450
County Totals	706	2.9%	5930	24.5%	257	1.0%	17250	71.3%	5	0.1%	24168

Town Name	BOUCHARD-G		LABARGE-R		LEVY-L		SPAULDING-D		Write-Ins		Town Total
Athens	12	13.0%	37	40.2%	1	1.0%	42	45.6%	0	0.0%	92
Brattleboro 3-1	54	3.4%	444	28.5%	112	7.2%	944	60.7%	1	0.0%	1555
Brattleboro 3-2	60	4.9%	218	18.0%	115	9.5%	816	67.4%	1	0.0%	1210
Brattleboro 3-3	61	4.7%	224	17.3%	128	9.9%	878	68.0%	0	0.0%	1291
Brookline	11	5.4%	85	41.8%	7	3.4%	100	49.2%	0	0.0%	203
Dover	28	5.9%	260	55.5%	31	6.6%	148	31.6%	1	0.2%	468
Dummerston	45	5.3%	221	26.3%	52	6.1%	521	62.0%	1	0.1%	840
Grafton	15	5.7%	98	37.6%	15	5.7%	132	50.7%	0	0.0%	260
Guilford	40	4.9%	242	29.9%	64	7.9%	461	57.1%	0	0.0%	807
Halifax	18	5.7%	129	41.3%	21	6.7%	144	46.1%	0	0.0%	312
Jamaica	29	8.2%	157	44.7%	26	7.4%	139	39.6%	0	0.0%	351
Londonderry	23	3.9%	276	46.7%	14	2.3%	277	46.9%	0	0.0%	590
Marlboro	28	6.2%	71	15.9%	69	15.4%	277	62.1%	1	0.2%	446
Newfane	27	3.4%	235	30.0%	51	6.5%	469	59.9%	0	0.0%	782
Putney	74	7.2%	188	18.3%	81	7.9%	681	66.5%	0	0.0%	1024
Rockingham	96	5.9%	407	25.3%	63	3.9%	1037	64.5%	4	0.2%	1607
Stratton	1	1.4%	44	61.9%	3	4.2%	23	32.3%	0	0.0%	71
Townshend	29	5.3%	206	38.2%	33	6.1%	270	50.1%	0	0.0%	538
Vernon	37	4.4%	449	54.1%	42	5.0%	300	36.1%	1	0.1%	829
Wardsboro	17	6.5%	108	41.7%	13	5.0%	121	46.7%	0	0.0%	259
Westminster W-4	5	9.0%	10	18.1%	3	5.4%	37	67.2%	0	0.0%	55
Westminster W-5	59	5.1%	284	24.8%	56	4.8%	745	65.0%	1	0.0%	1145
Whitingham	37	7.9%	250	53.6%	37	7.9%	142	30.4%	0	0.0%	466
Wilmington	70	7.8%	393	44.1%	87	9.7%	340	38.2%	0	0.0%	890
Windham	13	9.3%	60	43.1%	6	4.3%	60	43.1%	0	0.0%	139
County Totals	889	5.4%	5096	31.4%	1130	6.9%	9104	56.0%	11	0.0%	16230

For State Treasurer — Windsor County — 2002 GENERAL

Town Name	BOUCHARD-G		LABARGE-R		LEVY-L		SPAULDING-D		Write-Ins		Town Total
Andover	8	3.7%	104	48.3%	4	1.8%	99	46.0%	0	0.0%	215
Baltimore	3	3.7%	37	45.6%	3	3.7%	38	46.9%	0	0.0%	81
Barnard	22	5.2%	176	41.6%	3	0.7%	222	52.4%	0	0.0%	423
Bethel	34	4.8%	255	36.5%	15	2.1%	392	56.2%	1	0.1%	697
Bridgewater	24	6.5%	132	36.1%	10	2.7%	199	54.5%	0	0.0%	365
Cavendish	36	7.1%	213	42.4%	13	2.5%	240	47.8%	0	0.0%	502
Chester	46	4.1%	369	33.5%	20	1.8%	664	60.4%	0	0.0%	1099
Hartford 6-1	25	3.3%	311	41.6%	12	1.6%	398	53.3%	0	0.0%	746
Hartford 6-2	93	4.0%	742	32.5%	18	0.7%	1423	62.4%	1	0.0%	2277
Hartland	82	6.3%	449	34.5%	34	2.6%	734	56.5%	0	0.0%	1299
Ludlow	39	4.3%	399	44.8%	17	1.9%	434	48.8%	0	0.0%	889
Norwich	52	3.1%	327	19.6%	6	0.3%	1283	76.9%	0	0.0%	1668
Plymouth	16	6.8%	116	49.7%	3	1.2%	96	41.2%	2	0.8%	233
Pomfret	18	3.8%	153	33.0%	6	1.3%	286	61.7%	0	0.0%	463
Reading	18	6.0%	104	34.6%	5	1.6%	173	57.6%	0	0.0%	300
Rochester	35	6.8%	148	28.7%	14	2.7%	317	61.6%	0	0.0%	514
Royalton	80	8.3%	326	33.8%	18	1.8%	540	56.0%	0	0.0%	964
Sharon	22	4.7%	153	33.2%	14	3.0%	270	58.7%	1	0.2%	460
Springfield 1-1	0	0.0%	6	27.2%	1	4.5%	15	68.1%	0	0.0%	22
Springfield 1-2	180	5.8%	1015	33.0%	79	2.5%	1792	58.3%	6	0.2%	3072
Stockbridge	15	6.3%	90	38.1%	6	2.5%	125	52.9%	0	0.0%	236
Weathersfield	72	6.4%	408	36.7%	30	2.7%	599	54.0%	0	0.0%	1109
Weston	21	7.1%	126	43.1%	6	2.0%	139	47.6%	0	0.0%	292
West Windsor	20	4.2%	208	44.1%	12	2.5%	231	49.0%	0	0.0%	471
Windsor	62	5.6%	315	28.6%	22	2.0%	702	63.7%	0	0.0%	1101
Woodstock	63	4.5%	483	34.9%	27	1.9%	807	58.3%	3	0.2%	1383
County Totals	1086	5.2%	7165	34.3%	398	1.9%	12218	58.5%	14	0.0%	20881

For State Treasurer | Summary Results by County | 2002 GENERAL

County Name	BOUCHARD-G		LABARGE-R		LEVY-L		SPAULDING-D		Write-Ins		Town Total
Addison County	657	4.5%	5544	38.1%	218	1.5%	8145	55.9%	3	0.0%	14567
Bennington County	716	5.7%	5224	41.3%	453	3.6%	6259	49.5%	4	0.0%	12656
Caledonia County	467	4.8%	4427	45.9%	156	1.6%	4584	47.6%	5	0.1%	9639
Chittenden County	2543	4.7%	18823	34.5%	500	0.9%	32698	59.9%	59	0.1%	54623
Essex County	184	9.5%	947	48.8%	50	2.6%	759	39.1%	0	0.0%	1940
Franklin County	779	5.4%	5244	36.1%	200	1.4%	8287	57.1%	5	0.0%	14515
Grand Isle County	44	1.4%	2052	65.5%	15	0.5%	1021	32.6%	0	0.0%	3132
Lamoille County	515	5.9%	2916	33.3%	102	1.2%	5219	59.6%	3	0.0%	8755
Orange County	537	4.9%	3940	36.0%	180	1.6%	6272	57.4%	6	0.1%	10935
Orleans County	537	6.1%	3599	40.9%	168	1.9%	4500	51.1%	1	0.0%	8805
Rutland County	1097	5.0%	9322	42.5%	372	1.7%	11143	50.8%	18	0.1%	21952
Washington County	706	2.9%	5930	24.5%	257	1.1%	17250	71.4%	25	0.1%	24168
Windham County	889	5.5%	5096	31.4%	1130	7.0%	9104	56.1%	11	0.1%	16230
Windsor County	1086	5.2%	7165	34.3%	398	1.9%	12218	58.5%	14	0.1%	20881
State Totals	10757	4.9%	80229	36.0%	4199	1.9%	127459	57.2%	154	0.1%	222798

For Secretary of State Addison County 2002 GENERAL

Town Name	BERTRAND-R		MARKOWITZ-D		SCAFFIDI-L		THOMPSON-G		Write-Ins		Town Total
Addison	308	50.9%	288	47.6%	1	0.1%	7	1.1%	0	0.0%	604
Bridport	254	45.8%	286	51.6%	4	0.7%	10	1.8%	0	0.0%	554
Bristol	501	33.6%	912	61.2%	20	1.3%	57	3.8%	0	0.0%	1490
Cornwall	192	32.8%	382	65.3%	3	0.5%	8	1.3%	0	0.0%	585
Ferrisburgh	473	39.5%	702	58.6%	7	0.5%	15	1.2%	0	0.0%	1197
Goshen	39	37.5%	60	57.6%	2	1.9%	3	2.8%	0	0.0%	104
Granville	28	25.4%	71	64.5%	2	1.8%	9	8.1%	0	0.0%	110
Hancock	46	35.6%	78	60.4%	1	0.7%	4	3.1%	0	0.0%	129
Leicester	218	46.1%	234	49.5%	6	1.2%	14	2.9%	0	0.0%	472
Lincoln	179	28.6%	423	67.6%	3	0.4%	20	3.2%	0	0.0%	625
Middlebury	799	29.0%	1878	68.1%	15	0.5%	62	2.2%	1	0.0%	2755
Monkton	256	30.4%	556	66.1%	7	0.8%	22	2.6%	0	0.0%	841
New Haven	291	38.9%	437	58.4%	2	0.2%	17	2.2%	1	0.1%	748
Orwell	255	49.2%	243	46.9%	9	1.7%	11	2.1%	0	0.0%	518
Panton	119	41.9%	156	54.9%	3	1.0%	6	2.1%	0	0.0%	284
Ripton	74	24.9%	200	67.3%	2	0.6%	21	7.0%	0	0.0%	297
Salisbury	176	40.3%	244	55.9%	6	1.3%	8	1.8%	2	0.4%	436
Shoreham	185	37.1%	291	58.4%	6	1.2%	16	3.2%	0	0.0%	498
Starksboro	216	30.8%	450	64.1%	5	0.7%	30	4.2%	0	0.0%	701
Vergennes	302	33.5%	552	61.3%	14	1.5%	31	3.4%	1	0.1%	900
Waltham	80	34.0%	148	62.9%	3	1.2%	4	1.7%	0	0.0%	235
Weybridge	146	34.5%	269	63.5%	1	0.2%	7	1.6%	0	0.0%	423
Whiting	65	39.1%	97	58.4%	2	1.2%	2	1.2%	0	0.0%	166
County Totals	5202	35.4%	8957	61.0%	124	0.8%	384	2.6%	5	0.0%	14672

For Secretary of State Bennington County 2002 GENERAL

Town Name	BERTRAND-R		MARKOWITZ-D		SCAFFIDI-L		THOMPSON-G		Write-Ins		Town Total
Arlington	399	43.5%	475	51.8%	8	0.8%	34	3.7%	0	0.0%	916
Bennington 2-1	616	33.9%	1107	60.9%	25	1.3%	66	3.6%	1	0.0%	1815
Bennington 2-2	773	33.8%	1400	61.3%	23	1.0%	86	3.7%	1	0.0%	2283
Bennington 2-1 NB	88	21.2%	293	70.6%	3	0.7%	30	7.2%	1	0.2%	415
Dorset	491	57.2%	340	39.6%	4	0.4%	21	2.4%	1	0.1%	857
Landgrove	34	35.4%	61	63.5%	0	0.0%	1	1.0%	0	0.0%	96
Manchester	818	52.8%	670	43.2%	5	0.3%	55	3.5%	0	0.0%	1548
Peru	77	50.0%	74	48.0%	0	0.0%	3	1.9%	0	0.0%	154
Pownal	509	38.0%	721	53.8%	17	1.2%	91	6.8%	0	0.0%	1338
Readsboro	92	37.2%	138	55.8%	1	0.4%	16	6.4%	0	0.0%	247
Rupert Benn-5	21	47.7%	20	45.4%	1	2.2%	2	4.5%	0	0.0%	44
Rupert Rutland-8	118	49.1%	109	45.4%	1	0.4%	12	5.0%	0	0.0%	240
Sandgate	51	36.4%	78	55.7%	1	0.7%	10	7.1%	0	0.0%	140
Searsburg	19	52.7%	10	27.7%	2	5.5%	5	13.8%	0	0.0%	36
Shaftsbury	599	36.3%	987	59.9%	10	0.6%	50	3.0%	0	0.0%	1646
Stamford	134	50.1%	120	44.9%	2	0.7%	11	4.1%	0	0.0%	267
Sunderland	131	41.3%	177	55.8%	2	0.6%	7	2.2%	0	0.0%	317
Winhall	166	52.2%	133	41.8%	5	1.5%	14	4.4%	0	0.0%	318
Woodford	45	31.2%	87	60.4%	2	1.3%	10	6.9%	0	0.0%	144
County Totals	5 181	40.4%	7000	54.6%	112	0.8%	524	4.0%	4	0.0%	12821

For Secretary of State Caledonia County 2002 GENERAL

Town Name	BERTRAND-R		MARKOWITZ-D		SCAFFIDI-L		THOMPSON-G		Write-Ins		Town Total
Barnet	317	49.1%	295	45.7%	9	1.4%	24	3.7%	0	0.0%	645
Burke	237	45.9%	261	50.5%	3	0.5%	15	2.9%	0	0.0%	516
Danville	447	50.5%	413	46.7%	6	0.6%	18	2.0%	0	0.0%	884
Groton	182	53.3%	141	41.3%	14	4.1%	4	1.1%	0	0.0%	341
Hardwick	352	33.9%	635	61.2%	12	1.1%	38	3.6%	0	0.0%	1037
Kirby	81	47.6%	79	46.4%	4	2.3%	6	3.5%	0	0.0%	170
Lyndon	811	54.8%	606	40.9%	11	0.7%	51	3.4%	0	0.0%	1479
Newark	75	40.3%	90	48.3%	3	1.6%	18	9.6%	0	0.0%	186
Peacham	133	37.8%	207	58.9%	3	0.8%	8	2.2%	0	0.0%	351
Ryegate	192	50.3%	175	45.9%	6	1.5%	8	2.1%	0	0.0%	381
St. Johnsbury	1031	50.8%	907	44.7%	21	1.0%	64	3.1%	6	0.3%	2029
Sheffield	84	46.9%	87	48.6%	1	0.5%	7	3.9%	0	0.0%	179
Stannard	23	25.2%	63	69.2%	0	0.0%	5	5.4%	0	0.0%	91
Sutton	150	48.8%	145	47.2%	2	0.6%	10	3.2%	0	0.0%	307
Walden	133	36.2%	210	57.2%	2	0.5%	22	5.9%	0	0.0%	367
Waterford	315	62.1%	178	35.1%	4	0.7%	10	1.9%	0	0.0%	507
Wheelock	105	49.0%	101	47.2%	1	0.4%	7	3.2%	0	0.0%	214
County Totals	4668	48.2%	4593	47.4%	102	1.0%	315	3.2%	6	0.0%	9684

For Secretary of State Chittenden County 2002 GENERAL

Town Name	BERTRAND-R		MARKOWITZ-D		SCAFFIDI-L		THOMPSON-G		Write-Ins		Town Total
Bolton	143	33.7%	267	62.9%	5	1.1%	9	2.1%	0	0.0%	424
Burlington 3-4 W1	209	17.6%	873	73.8%	12	1.0%	86	7.2%	2	0.1%	1182
Burlington 3-6 W1	77	18.4%	324	77.5%	3	0.7%	13	3.1%	1	0.2%	418
Burlington 3-2 W2	18	12.0%	117	78.0%	5	3.3%	10	6.6%	0	0.0%	150
Burlington 3-3 W2	59	11.6%	394	78.0%	7	1.3%	44	8.7%	1	0.2%	505
Burlington 3-4 W2	66	11.0%	457	76.5%	7	1.1%	66	11.0%	1	0.1%	597
Burlington 3-2 W3	20	15.0%	103	77.4%	3	2.2%	7	5.2%	0	0.0%	133
Burlington 3-3 W3	205	13.9%	1114	75.9%	28	1.9%	114	7.7%	6	0.4%	1467
Burlington 3-1 W4	596	30.3%	1318	67.1%	10	0.5%	37	1.8%	2	0.1%	1963
Burlington 3-2 W4	114	32.0%	235	66.0%	0	0.0%	7	1.9%	0	0.0%	356
Burlington 3-3 W5	21	19.4%	76	70.3%	0	0.0%	11	10.1%	0	0.0%	108
Burlington 3-5 W5	442	21.9%	1495	74.1%	13	0.6%	65	3.2%	0	0.0%	2015
Burlington 3-3 W6	13	12.7%	79	77.4%	0	0.0%	10	9.8%	0	0.0%	102
Burlington 3-4 W6	34	15.6%	164	75.5%	2	0.9%	17	7.8%	0	0.0%	217
Burlington 3-5 W6	307	21.3%	1085	75.2%	12	0.8%	34	2.3%	3	0.2%	1441
Burlington 3-1 W7	304	28.9%	706	67.1%	7	0.6%	32	3.0%	3	0.2%	1052
Burlington 3-2 W7	315	32.2%	640	65.5%	7	0.7%	15	1.5%	0	0.0%	977
Burlington 3-3 W7	20	19.0%	81	77.1%	1	0.9%	3	2.8%	0	0.0%	105
Charlotte	566	31.8%	1167	65.6%	8	0.4%	38	2.1%	0	0.0%	1779
Colchester 7-1	857	35.9%	1448	60.7%	12	0.5%	63	2.6%	2	0.0%	2382
Colchester 7-2	1092	37.2%	1782	60.7%	14	0.4%	46	1.5%	0	0.0%	2934
Essex 6-1	1241	42.7%	1600	55.1%	12	0.4%	46	1.5%	3	0.1%	2902
Essex 6-2	1378	42.0%	1818	55.4%	10	0.3%	66	2.0%	5	0.1%	3277
Essex 6-3	409	40.6%	569	56.5%	4	0.4%	21	2.0%	3	0.3%	1006

For Secretary of State Chittenden County 2002 GENERAL

Town Name	BERTRAND-R		MARKOWITZ-D		SCAFFIDI-L		THOMPSON-G		Write-Ins		Town Total
Hinesburg 1-1	508	30.9%	1093	66.4%	8	0.4%	35	2.1%	0	0.0%	1644
Hinesburg 1-2	24	36.3%	39	59.0%	1	1.5%	2	3.0%	0	0.0%	66
Huntington	192	25.4%	542	71.8%	3	0.4%	17	2.2%	0	0.0%	754
Jericho	857	37.5%	1372	60.0%	13	0.5%	42	1.8%	0	0.0%	2284
Milton Ch-9	1104	42.6%	1406	54.3%	15	0.5%	63	2.4%	1	0.0%	2589
Milton GI-C 1-1	208	48.1%	208	48.1%	4	0.9%	12	2.7%	0	0.0%	432
Richmond	545	29.8%	1230	67.4%	9	0.4%	39	2.1%	1	0.0%	1824
St. George	71	30.8%	151	65.6%	0	0.0%	8	3.4%	0	0.0%	230
Shelburne 5-1	631	34.1%	1191	64.3%	9	0.4%	19	1.0%	0	0.0%	1850
Shelburne 5-2	591	37.7%	946	60.4%	4	0.2%	23	1.4%	2	0.1%	1566
South Burlington 3-7	402	31.0%	867	66.9%	9	0.6%	18	1.3%	0	0.0%	1296
South Burlington 3-8	536	34.0%	1013	64.2%	7	0.4%	17	1.0%	3	0.1%	1576
South Burlington 3-9	732	38.1%	1163	60.5%	10	0.5%	14	0.7%	2	0.1%	1921
South Burlington 3-10	567	36.2%	959	61.2%	10	0.6%	28	1.7%	1	0.0%	1565
Underhill	499	32.9%	965	63.7%	9	0.5%	42	2.7%	0	0.0%	1515
Westford	256	30.3%	550	65.1%	7	0.8%	31	3.6%	0	0.0%	844
Williston	1448	39.3%	2168	58.9%	10	0.2%	49	1.3%	2	0.0%	3677
Winooski	431	26.7%	1112	69.1%	11	0.6%	55	3.4%	0	0.0%	1609
County Totals	18108	33.0%	34887	63.7%	321	0.5%	1374	2.5%	44	0.0%	54734

For Secretary of State Essex County 2002 GENERAL

Town Name	BERTRAND-R		MARKOWITZ-D		SCAFFIDI-L		THOMPSON-G		Write-Ins		Town Total
Bloomfield	28	49.1%	24	42.1%	0	0.0%	5	8.7%	0	0.0%	57
Brighton	201	42.9%	206	44.0%	9	1.9%	52	11.1%	0	0.0%	468
Brunswick	10	30.3%	18	54.5%	1	3.0%	4	12.1%	0	0.0%	33
Canaan	148	51.5%	113	39.3%	6	2.0%	20	6.9%	0	0.0%	287
Concord	182	55.8%	112	34.3%	7	2.1%	25	7.6%	0	0.0%	326
East Haven	59	55.6%	37	34.9%	1	0.9%	9	8.4%	0	0.0%	106
Granby	27	75.0%	9	25.0%	0	0.0%	0	0.0%	0	0.0%	36
Guildhall	49	54.4%	34	37.7%	2	2.2%	5	5.5%	0	0.0%	90
Lemington	19	55.8%	14	41.1%	0	0.0%	1	2.9%	0	0.0%	34
Lunenburg	183	51.1%	145	40.5%	7	1.9%	23	6.4%	0	0.0%	358
Maidstone	22	46.8%	21	44.6%	1	2.1%	3	6.3%	0	0.0%	47
Norton	29	50.8%	24	42.1%	0	0.0%	4	7.0%	0	0.0%	57
Victory	25	54.3%	19	41.3%	0	0.0%	2	4.3%	0	0.0%	46
County Totals	982	50.4%	776	39.9%	34	1.7%	153	7.8%	0	0.0%	1945

For Secretary of State Franklin County 2002 GENERAL

Town Name	BERTRAND-R		MARKOWITZ-D		SCAFFIDI-L		THOMPSON-G		Write-Ins		Town Total
Bakersfield	156	35.7%	255	58.3%	8	1.8%	18	4.1%	0	0.0%	437
Berkshire	163	37.0%	260	59.0%	3	0.6%	14	3.1%	0	0.0%	440
Enosburg	261	31.0%	531	63.0%	9	1.0%	40	4.7%	1	0.1%	842
Fairfax	515	38.9%	749	56.6%	6	0.4%	52	3.9%	1	0.0%	1323
Fairfield	230	32.6%	444	63.0%	7	0.9%	23	3.2%	0	0.0%	704
Fletcher	154	36.6%	249	59.2%	6	1.4%	11	2.6%	0	0.0%	420
Franklin	200	44.6%	228	50.8%	7	1.5%	13	2.9%	0	0.0%	448
Georgia	757	47.7%	793	50.0%	2	0.1%	34	2.1%	0	0.0%	1586
Highgate	364	39.1%	524	56.2%	14	1.5%	29	3.1%	0	0.0%	931
Montgomery	143	34.7%	238	57.7%	0	0.0%	31	7.5%	0	0.0%	412
Richford	291	34.7%	496	59.2%	7	0.8%	43	5.1%	0	0.0%	837
St. Albans City	656	32.7%	1269	63.2%	19	0.9%	60	2.9%	1	0.0%	2005
St. Albans Town	658	36.4%	1082	59.8%	10	0.5%	57	3.1%	0	0.0%	1807
Sheldon	189	36.3%	313	60.1%	3	0.5%	15	2.8%	0	0.0%	520
Swanton	652	35.6%	1099	60.1%	14	0.7%	61	3.3%	1	0.0%	1827
County Totals	5389	37.0%	8530	58.6%	115	0.7%	501	3.4%	4	0.0%	14539

For Secretary of State Grand Isle County 2002 GENERAL

Town Name	BERTRAND-R		MARKOWITZ-D		SCAFFIDI-L		THOMPSON-G		Write-Ins		Town Total
Alburg	261	41.3%	336	53.1%	10	1.5%	25	3.9%	0	0.0%	632
Grand Isle	322	35.1%	576	62.8%	6	0.6%	12	1.3%	0	0.0%	916
Isle LaMotte	83	36.5%	140	61.6%	2	0.8%	2	0.8%	0	0.0%	227
North Hero	179	43.6%	217	52.9%	3	0.7%	11	2.6%	0	0.0%	410
South Hero	293	33.3%	567	64.5%	7	0.8%	12	1.3%	0	0.0%	879
County Totals	1138	37.1%	1836	59.9%	28	0.9%	62	2.0%	0	0.0%	3064

For Secretary of State Lamoille County 2002 GENERAL

Town Name	BERTRAND-R		MARKOWITZ-D		SCAFFIDI-L		THOMPSON-G		Write-Ins		Town Total
Belvidere	38	40.8%	44	47.3%	2	2.1%	9	9.6%	0	0.0%	93
Cambridge	445	36.0%	743	60.1%	2	0.1%	45	3.6%	0	0.0%	1235
Eden	118	37.9%	169	54.3%	4	1.2%	20	6.4%	0	0.0%	311
Elmore	114	29.8%	258	67.5%	2	0.5%	8	2.0%	0	0.0%	382
Hyde Park	393	34.5%	698	61.2%	9	0.7%	39	3.4%	0	0.0%	1139
Johnson	267	25.9%	673	65.2%	11	1.0%	80	7.7%	0	0.0%	1031
Morristown	615	33.1%	1184	63.7%	14	0.7%	45	2.4%	0	0.0%	1858
Stowe	855	42.6%	1098	54.8%	9	0.4%	40	2.0%	1	0.0%	2003
Waterville	99	39.9%	139	56.0%	10	4.0%	0	0.0%	0	0.0%	248
Wolcott	176	33.9%	309	59.5%	12	2.3%	22	4.2%	0	0.0%	519
County Totals	3120	35.3%	5315	60.2%	75	0.8%	308	3.4%	1	0.0%	8819

For Secretary of State Orange County 2002 GENERAL

Town Name	BERTRAND-R		MARKOWITZ-D		SCAFFIDI-L		THOMPSON-G		Write-Ins		Town Total
Bradford	389	44.7%	441	50.6%	20	2.3%	20	2.3%	0	0.0%	870
Braintree	193	41.2%	250	53.4%	5	1.0%	19	4.0%	1	0.2%	468
Brookfield	226	38.3%	343	58.1%	3	0.5%	18	3.0%	0	0.0%	590
Chelsea	271	47.3%	279	48.7%	10	1.7%	12	2.1%	0	0.0%	572
Corinth	228	43.9%	254	48.9%	20	3.8%	17	3.2%	0	0.0%	519
Fairlee	167	41.8%	212	53.1%	7	1.7%	13	3.2%	0	0.0%	399
Newbury Twn Of. Bld.	141	35.0%	237	58.9%	9	2.2%	15	3.7%	0	0.0%	402
Newbury Townhouse	71	54.6%	53	40.7%	2	1.5%	4	3.0%	0	0.0%	130
Newbury Wells River	110	53.6%	83	40.4%	6	2.9%	6	2.9%	0	0.0%	205
Orange	206	57.3%	139	38.7%	6	1.6%	8	2.2%	0	0.0%	359
Randolph Chandler	727	39.9%	1023	56.1%	5	0.2%	67	3.6%	0	0.0%	1822
Strafford	119	22.7%	382	73.0%	6	1.1%	16	3.0%	0	0.0%	523
Thetford	284	25.4%	787	70.3%	18	1.6%	29	2.5%	0	0.0%	1118
Topsham	209	52.2%	153	38.2%	31	7.7%	7	1.7%	0	0.0%	400
Tunbridge	196	37.1%	306	58.0%	5	0.9%	19	3.6%	1	0.1%	527
Vershire	93	37.2%	141	56.4%	5	2.0%	11	4.4%	0	0.0%	250
Washington	165	42.7%	206	53.3%	7	1.8%	8	2.0%	0	0.0%	386
West Fairlee	76	36.7%	120	57.9%	6	2.9%	5	2.4%	0	0.0%	207
Williamstown	601	49.0%	589	48.0%	18	1.4%	18	1.4%	0	0.0%	1226
County Totals	4472	40.7%	5998	54.6%	189	1.7%	312	2.8%	2	0.0%	10973

For Secretary of State Orleans County 2002 GENERAL

Town Name	BERTRAND-R		MARKOWITZ-D		SCAFFIDI-L		THOMPSON-G		Write-Ins		Town Total
Albany	154	41.9%	186	50.6%	4	1.0%	23	6.2%	0	0.0%	367
Barton Mem. Bldg.	303	48.5%	285	45.6%	5	0.8%	31	4.9%	0	0.0%	624
Barton Orleans	155	42.7%	184	50.6%	5	1.3%	19	5.2%	0	0.0%	363
Brownington	133	46.5%	131	45.8%	2	0.7%	20	6.9%	0	0.0%	286
Charleston	150	46.7%	146	45.4%	4	1.2%	20	6.2%	1	0.3%	321
Coventry	99	38.8%	135	52.9%	4	1.5%	17	6.6%	0	0.0%	255
Craftsbury	144	29.2%	326	66.1%	5	1.0%	18	3.6%	0	0.0%	493
Derby	729	44.4%	838	51.1%	4	0.2%	68	4.1%	0	0.0%	1639
Glover	147	33.3%	267	60.5%	4	0.9%	23	5.2%	0	0.0%	441
Greensboro	119	34.2%	211	60.6%	2	0.5%	16	4.6%	0	0.0%	348
Holland	87	42.0%	96	46.3%	2	0.9%	22	10.6%	0	0.0%	207
Irasburg	207	49.6%	177	42.4%	7	1.6%	26	6.2%	0	0.0%	417
Jay	47	41.2%	63	55.2%	0	0.0%	4	3.5%	0	0.0%	114
Lowell	105	45.4%	112	48.4%	3	1.3%	11	4.7%	0	0.0%	231
Morgan	133	47.5%	131	46.7%	5	1.7%	11	3.9%	0	0.0%	280
Newport City	558	43.5%	637	49.7%	12	0.9%	73	5.7%	0	0.0%	1280
Newport Town	159	34.1%	279	60.0%	3	0.6%	24	5.1%	0	0.0%	465
Troy	145	39.1%	198	53.5%	6	1.6%	21	5.6%	0	0.0%	370
Westfield	73	38.0%	105	54.6%	1	0.5%	13	6.7%	0	0.0%	192
Westmore	64	37.4%	98	57.3%	1	0.5%	8	4.6%	0	0.0%	171
County Totals	3711	41.8%	4605	51.9%	79	0.8%	468	5.2%	1	0.0%	8864

For Secretary of State Rutland County 2002 GENERAL

Town Name	BERTRAND-R		MARKOWITZ-D		SCAFFIDI-L		THOMPSON-G		Write-Ins		Town Total
Benson	129	42.4%	157	51.6%	3	0.9%	14	4.6%	1	0.3%	304
Brandon	582	38.2%	880	57.8%	7	0.4%	51	3.3%	0	0.0%	1520
Castleton	530	42.2%	673	53.5%	13	1.0%	40	3.1%	0	0.0%	1256
Chittenden	249	44.8%	282	50.8%	7	1.2%	16	2.8%	1	0.1%	555
Clarendon	465	48.4%	459	47.8%	9	0.9%	26	2.7%	0	0.0%	959
Danby	225	49.4%	198	43.5%	4	0.8%	28	6.1%	0	0.0%	455
Fair Haven	373	46.5%	390	48.6%	5	0.6%	32	4.0%	1	0.1%	801
Hubbardton	101	44.8%	116	51.5%	0	0.0%	8	3.5%	0	0.0%	225
Ira 1-1	8	33.3%	16	66.6%	0	0.0%	0	0.0%	0	0.0%	24
Ira 1-2	55	44.7%	65	52.8%	1	0.8%	2	1.6%	0	0.0%	123
Killington	228	51.8%	200	45.4%	3	0.6%	9	2.0%	0	0.0%	440
Mendon	255	53.1%	210	43.7%	6	1.2%	9	1.8%	0	0.0%	480
Middletown Springs	130	40.0%	172	52.9%	4	1.2%	19	5.8%	0	0.0%	325
Mount Holly	195	38.1%	285	55.7%	7	1.3%	24	4.7%	0	0.0%	511
Mount Tabor	21	32.3%	41	63.0%	0	0.0%	3	4.6%	0	0.0%	65
Pawlet	201	46.2%	213	48.9%	5	1.1%	16	3.6%	0	0.0%	435
Pittsfield	67	34.0%	120	60.9%	3	1.5%	7	3.5%	0	0.0%	197
Pittsford	462	43.5%	575	54.1%	6	0.5%	18	1.7%	0	0.0%	1061
Poultney	502	43.6%	578	50.2%	13	1.1%	57	4.9%	0	0.0%	1150
Proctor	244	36.6%	405	60.8%	6	0.9%	11	1.6%	0	0.0%	666
Rutland City 5-1	725	42.2%	949	55.3%	6	0.3%	36	2.1%	0	0.0%	1716
Rutland City 5-2	572	37.6%	904	59.4%	7	0.4%	37	2.4%	1	0.0%	1521
Rutland City 5-3	351	37.0%	545	57.5%	15	1.5%	36	3.8%	0	0.0%	947
Rutland City 5-4	539	39.0%	770	55.8%	16	1.1%	51	3.7%	3	0.2%	1379

For Secretary of State Rutland County 2002 GENERAL

Town Name	BERTRAND-R		MARKOWITZ-D		SCAFFIDI-L		THOMPSON-G		Write-Ins		Town Total
Rutland Town	979	52.5%	852	45.7%	10	0.5%	23	1.2%	0	0.0%	1864
Shrewsbury	218	39.6%	311	56.5%	5	0.9%	16	2.9%	0	0.0%	550
Sudbury	115	45.2%	132	51.9%	1	0.3%	6	2.3%	0	0.0%	254
Tinmouth	95	38.3%	143	57.6%	3	1.2%	7	2.8%	0	0.0%	248
Wallingford	380	42.8%	454	51.1%	10	1.1%	43	4.8%	0	0.0%	887
Wells	171	50.2%	155	45.5%	4	1.1%	10	2.9%	0	0.0%	340
West Haven	47	47.4%	46	46.4%	1	1.0%	5	5.0%	0	0.0%	99
West Rutland	217	27.7%	385	49.1%	12	1.5%	169	21.5%	0	0.0%	783
County Totals	9431	42.6%	11681	52.7%	192	0.8%	829	3.7%	7	0.0%	22140

For Secretary of State Washington County 2002 GENERAL

Town Name	BERTRAND-R		MARKOWITZ-D		SCAFFIDI-L		THOMPSON-G		Write-Ins		Town Total
Barre City 3-1	672	45.2%	762	51.3%	23	1.5%	27	1.8%	0	0.0%	1484
Barre City 3-2	509	44.7%	590	51.8%	12	1.0%	25	2.2%	1	0.0%	1137
Barre City 3-3	84	40.3%	117	56.2%	0	0.0%	7	3.3%	0	0.0%	208
Barre Town	1579	50.9%	1448	46.6%	19	0.6%	55	1.7%	0	0.0%	3101
Berlin	422	41.7%	562	55.5%	6	0.5%	21	2.0%	1	0.1%	1012
Cabot	153	32.1%	307	64.5%	6	1.2%	10	2.1%	0	0.0%	476
Calais	253	28.3%	606	67.7%	12	1.3%	23	2.5%	0	0.0%	894
Duxbury	177	33.9%	323	61.8%	7	1.3%	15	2.8%	0	0.0%	522
East Montpelier	461	36.5%	775	61.4%	4	0.3%	19	1.5%	2	0.1%	1261
Fayston	178	30.2%	394	67.0%	2	0.3%	13	2.2%	1	0.1%	588
Marshfield	269	35.9%	451	60.2%	9	1.2%	20	2.6%	0	0.0%	749
Middlesex	240	28.9%	561	67.7%	7	0.8%	19	2.2%	1	0.1%	828
Montpelier	1164	30.1%	2593	67.0%	23	0.6%	76	1.9%	9	0.2%	3865
Moretown	253	32.0%	508	64.3%	8	1.0%	18	2.2%	3	0.3%	790
Northfield	523	30.0%	1181	67.8%	9	0.5%	28	1.6%	1	0.0%	1742
Plainfield	186	29.6%	411	65.5%	9	1.4%	21	3.3%	0	0.0%	627
Roxbury	82	27.9%	188	64.1%	6	2.0%	17	5.8%	0	0.0%	293
Waitsfield	268	31.0%	554	64.2%	13	1.5%	27	3.1%	0	0.0%	862
Warren	220	28.5%	517	67.0%	6	0.7%	27	3.5%	1	0.1%	771
Waterbury	672	32.5%	1333	64.5%	16	0.7%	44	2.1%	1	0.0%	2066
Woodbury	153	40.3%	210	55.4%	5	1.3%	11	2.9%	0	0.0%	379
Worcester	129	28.9%	307	68.8%	2	0.4%	8	1.7%	0	0.0%	446
County Totals	8647	35.8%	14698	60.9%	204	0.8%	531	2.2%	21	0.0%	24101

Town Name	BERTRAND-R		MARKOWITZ-D		SCAFFIDI-L		THOMPSON-G		Write-Ins		Town Total
Athens	41	43.1%	45	47.3%	1	1.0%	8	8.4%	0	0.0%	95
Brattleboro 3-1	472	29.7%	1054	66.5%	15	0.9%	43	2.7%	1	0.0%	1585
Brattleboro 3-2	220	17.9%	962	78.3%	15	1.2%	29	2.3%	2	0.1%	1228
Brattleboro 3-3	249	19.0%	979	74.9%	18	1.3%	58	4.4%	2	0.1%	1306
Brookline	82	40.2%	116	56.8%	1	0.4%	5	2.4%	0	0.0%	204
Dover	249	53.0%	198	42.2%	2	0.4%	19	4.0%	1	0.2%	469
Dummerston	245	29.2%	563	67.1%	7	0.8%	23	2.7%	0	0.0%	838
Grafton	109	41.7%	139	53.2%	4	1.5%	9	3.4%	0	0.0%	261
Guilford	226	27.7%	561	68.7%	5	0.6%	24	2.9%	0	0.0%	816
Halifax	128	41.0%	164	52.5%	2	0.6%	18	5.7%	0	0.0%	312
Jamaica	161	45.3%	163	45.9%	5	1.4%	26	7.3%	0	0.0%	355
Londonderry	301	51.0%	273	46.2%	2	0.3%	14	2.3%	0	0.0%	590
Marlboro	68	15.2%	346	77.5%	9	2.0%	23	5.1%	0	0.0%	446
Newfane	224	28.5%	526	66.9%	7	0.8%	28	3.5%	1	0.1%	786
Putney	196	18.9%	770	74.4%	17	1.6%	52	5.0%	0	0.0%	1035
Rockingham	446	27.6%	1057	65.5%	26	1.6%	83	5.1%	1	0.0%	1613
Stratton	41	57.7%	27	38.0%	1	1.4%	2	2.8%	0	0.0%	71
Townshend	203	37.3%	309	56.8%	7	1.2%	25	4.6%	0	0.0%	544
Vernon	422	50.7%	379	45.5%	8	0.9%	23	2.7%	0	0.0%	832
Wardsboro	110	42.8%	134	52.1%	1	0.3%	12	4.6%	0	0.0%	257
Westminster W-4	13	23.2%	40	71.4%	0	0.0%	3	5.3%	0	0.0%	56
Westminster W-5	297	25.9%	787	68.6%	10	0.8%	51	4.4%	1	0.0%	1146
Whitingham	253	54.1%	181	38.7%	7	1.5%	26	5.5%	0	0.0%	467
Wilmington	410	46.1%	413	46.5%	26	2.9%	39	4.3%	0	0.0%	888
Windham	58	41.4%	71	50.7%	2	1.4%	9	6.4%	0	0.0%	140
County Totals	5224	31.9%	10257	62.7%	198	1.2%	652	3.9%	9	0.0%	16340

For Secretary of State — Windsor County — 2002 GENERAL

Town Name	BERTRAND-R		MARKOWITZ-D		SCAFFIDI-L		THOMPSON-G		Write-Ins		Town Total
Andover	103	47.2%	107	49.0%	1	0.4%	7	3.2%	0	0.0%	218
Baltimore	40	49.3%	36	44.4%	2	2.4%	3	3.7%	0	0.0%	81
Barnard	176	41.6%	234	55.3%	1	0.2%	12	2.8%	0	0.0%	423
Bethel	262	37.5%	414	59.3%	6	0.8%	16	2.2%	0	0.0%	698
Bridgewater	145	39.7%	190	52.0%	3	0.8%	27	7.4%	0	0.0%	365
Cavendish	220	43.4%	257	50.7%	7	1.3%	22	4.3%	0	0.0%	506
Chester	406	36.8%	649	58.8%	7	0.6%	40	3.6%	0	0.0%	1102
Hartford 6-1	328	44.4%	386	52.3%	2	0.2%	22	2.9%	0	0.0%	738
Hartford 6-2	793	35.0%	1385	61.1%	13	0.5%	72	3.1%	2	0.0%	2265
Hartland	502	38.3%	745	56.8%	16	1.2%	47	3.5%	0	0.0%	1310
Ludlow	400	44.2%	474	52.3%	4	0.4%	26	2.8%	1	0.1%	905
Norwich	329	19.8%	1279	77.0%	12	0.7%	39	2.3%	0	0.0%	1659
Plymouth	116	49.3%	112	47.6%	0	0.0%	7	2.9%	0	0.0%	235
Pomfret	159	33.9%	283	60.3%	4	0.8%	23	4.9%	0	0.0%	469
Reading	115	38.2%	173	57.4%	1	0.3%	12	3.9%	0	0.0%	301
Rochester	145	27.4%	352	66.6%	11	2.0%	20	3.7%	0	0.0%	528
Royalton	361	37.5%	546	56.8%	14	1.4%	40	4.1%	0	0.0%	961
Sharon	152	32.6%	291	62.5%	6	1.2%	15	3.2%	1	0.2%	465
Springfield 1-1	7	31.8%	15	68.1%	0	0.0%	0	0.0%	0	0.0%	22
Springfield 1-2	1112	36.1%	1796	58.4%	26	0.8%	138	4.4%	3	0.1%	3075
Stockbridge	81	34.9%	137	59.0%	2	0.8%	12	5.1%	0	0.0%	232
Weathersfield	466	42.0%	570	51.4%	16	1.4%	56	5.0%	0	0.0%	1108
Weston	135	46.0%	143	48.8%	5	1.7%	10	3.4%	0	0.0%	293
West Windsor	197	41.8%	259	54.9%	5	1.0%	10	2.1%	0	0.0%	471
Windsor	354	31.7%	702	62.9%	18	1.6%	42	3.7%	0	0.0%	1116
Woodstock	528	38.2%	801	58.0%	13	0.9%	35	2.5%	2	0.1%	1379
County Totals	7632	36.4%	12336	58.9%	195	0.9%	753	3.6%	9	0.0%	20925

For Secretary of State Summary Results by County 2002 GENERAL

County Name	BERTRAND-R		MARKOWITZ-D		SCAFFIDI-L		THOMPSON-G		Write-Ins		Town Total
Addison County	5202	35.5%	8957	61.0%	124	0.8%	384	2.6%	5	0.0%	14672
Bennington County	5181	40.4%	7000	54.6%	112	0.9%	524	4.1%	4	0.0%	12821
Caledonia County	4668	48.2%	4593	47.4%	102	1.1%	315	3.3%	6	0.1%	9684
Chittenden County	18108	33.1%	34887	63.7%	321	0.6%	1374	2.5%	44	0.1%	54734
Essex County	982	50.5%	776	39.9%	34	1.7%	153	7.9%	0	0.0%	1945
Franklin County	5389	37.1%	8530	58.7%	115	0.8%	501	3.4%	4	0.0%	14539
Grand Isle County	1138	37.1%	1836	59.9%	28	0.9%	62	2.0%	0	0.0%	3064
Lamoille County	3120	35.4%	5315	60.3%	75	0.9%	308	3.5%	1	0.0%	8819
Orange County	4472	40.8%	5998	54.7%	189	1.7%	312	2.8%	2	0.0%	10973
Orleans County	3711	41.9%	4605	52.0%	79	0.9%	468	5.3%	1	0.0%	8864
Rutland County	9431	42.6%	11681	52.8%	192	0.9%	829	3.7%	7	0.0%	22140
Washington County	8647	35.9%	14698	61.0%	204	0.8%	531	2.2%	21	0.1%	24101
Windham County	5224	32.0%	10257	62.8%	198	1.2%	652	4.0%	9	0.1%	16340
Windsor County	7632	36.5%	12336	59.0%	195	0.9%	753	3.6%	9	0.0%	20925
State Totals	82905	37.1%	131469	58.8%	1968	0.9%	7166	3.2%	113	0.1%	223621

Town Name	APPLEBY-G		HYDE-R		LANE-M		NGOIMA-L		READY-D		Write-Ins		Town Total
Addison	7	1.1%	349	57.6%	13	2.1%	1	0.1%	235	38.8%	0	0.0%	605
Bridport	13	2.3%	314	56.5%	18	3.2%	1	0.1%	209	37.6%	0	0.0%	555
Bristol	43	2.8%	659	44.0%	31	2.0%	12	0.8%	751	50.1%	1	0.0%	1497
Cornwall	16	2.7%	270	46.2%	10	1.7%	11	1.8%	277	47.4%	0	0.0%	584
Ferrisburgh	24	2.0%	624	52.0%	16	1.3%	5	0.4%	529	44.1%	0	0.0%	1198
Goshen	1	0.9%	40	37.7%	1	0.9%	2	1.8%	62	58.4%	0	0.0%	106
Granville	2	1.7%	47	41.9%	5	4.4%	2	1.7%	56	50.0%	0	0.0%	112
Hancock	7	5.4%	52	40.3%	5	3.8%	2	1.5%	63	48.8%	0	0.0%	129
Leicester	18	3.7%	245	51.1%	12	2.5%	2	0.4%	202	42.1%	0	0.0%	479
Lincoln	19	3.0%	241	38.1%	12	1.9%	0	0.0%	359	56.8%	1	0.1%	632
Middlebury	69	2.5%	1165	42.5%	39	1.4%	11	0.4%	1455	53.0%	2	0.0%	2741
Monkton	24	2.8%	351	41.2%	17	2.0%	9	1.0%	449	52.8%	0	0.0%	850
New Haven	20	2.6%	379	50.0%	18	2.3%	6	0.7%	334	44.1%	0	0.0%	757
Orwell	15	2.8%	293	56.4%	7	1.3%	7	1.3%	197	37.9%	0	0.0%	519
Panton	9	3.1%	153	53.8%	3	1.0%	4	1.4%	115	40.4%	0	0.0%	284
Ripton	16	5.4%	88	29.9%	8	2.7%	4	1.3%	178	60.5%	0	0.0%	294
Salisbury	21	4.8%	230	53.2%	3	0.6%	4	0.9%	172	39.8%	2	0.4%	432
Shoreham	15	2.9%	237	47.3%	12	2.4%	30	5.9%	207	41.3%	0	0.0%	501
Starksboro	27	3.8%	256	36.4%	16	2.2%	3	0.4%	400	56.9%	0	0.0%	702
Vergennes	41	4.6%	373	42.1%	9	1.0%	10	1.1%	452	51.0%	1	0.1%	886
Waltham	7	2.9%	107	45.3%	10	4.2%	2	0.8%	110	46.6%	0	0.0%	236
Weybridge	7	1.6%	209	49.5%	4	0.9%	2	0.4%	200	47.3%	0	0.0%	422
Whiting	4	2.5%	69	43.6%	2	1.2%	0	0.0%	83	52.5%	0	0.0%	158
County Totals	425	2.9%	6751	45.9%	271	1.8%	130	0.8%	7095	48.3%	7	0.0%	14679

For Auditor of Accounts Bennington County 2002 GENERAL

Town Name	APPLEBY-G		HYDE-R		LANE-M		NGOIMA-L		READY-D		Write-Ins		Town Total
Arlington	39	4.3%	412	45.9%	18	2.0%	13	1.4%	414	46.2%	0	0.0%	896
Bennington 2-1	73	4.1%	649	36.6%	45	2.5%	10	0.5%	995	56.1%	0	0.0%	1772
Bennington 2-2	87	3.9%	783	35.4%	41	1.8%	25	1.1%	1274	57.6%	0	0.0%	2210
Bennington 2-1 NB	22	5.5%	91	22.7%	11	2.7%	6	1.5%	270	67.5%	0	0.0%	400
Dorset	29	3.4%	531	63.0%	14	1.6%	3	0.3%	265	31.4%	0	0.0%	842
Landgrove	4	4.2%	44	46.3%	0	0.0%	3	3.1%	44	46.3%	0	0.0%	95
Manchester	50	3.3%	877	58.7%	21	1.4%	5	0.3%	537	35.9%	2	0.1%	1492
Peru	5	3.4%	83	56.4%	3	2.0%	2	1.3%	54	36.7%	0	0.0%	147
Pownal	87	6.7%	512	39.4%	29	2.2%	17	1.3%	653	50.3%	0	0.0%	1298
Readsboro	16	6.5%	89	36.3%	6	2.4%	1	0.4%	133	54.2%	0	0.0%	245
Rupert Benn-5	2	4.5%	23	52.2%	1	2.2%	0	0.0%	18	40.9%	0	0.0%	44
Rupert Rutland-8	12	5.1%	121	52.1%	1	0.4%	3	1.2%	95	40.9%	0	0.0%	232
Sandgate	11	8.2%	45	33.5%	3	2.2%	2	1.4%	73	54.4%	0	0.0%	134
Searsburg	4	10.8%	20	54.0%	2	5.4%	1	2.7%	10	27.0%	0	0.0%	37
Shaftsbury	62	3.9%	674	42.7%	30	1.9%	11	0.7%	799	50.7%	0	0.0%	1576
Stamford	19	7.2%	117	44.4%	2	0.7%	1	0.3%	124	47.1%	0	0.0%	263
Sunderland	12	3.8%	137	44.3%	4	1.2%	0	0.0%	156	50.4%	0	0.0%	309
Winhall	15	4.8%	177	56.9%	5	1.6%	0	0.0%	114	36.6%	0	0.0%	311
Woodford	9	6.3%	36	25.5%	4	2.8%	6	4.2%	86	60.9%	0	0.0%	141
County Totals	558	4.4%	5421	43.5%	240	1.9%	109	0.8%	6114	49.1%	2	0.0%	12444

For Auditor of Accounts Caledonia County 2002 GENERAL

Town Name	APPLEBY-G		HYDE-R		LANE-M		NGOIMA-L		READY-D		Write-Ins		Town Total
Barnet	21	3.2%	334	52.3%	15	2.3%	3	0.4%	265	41.5%	0	0.0%	638
Burke	18	3.5%	259	50.4%	8	1.5%	29	5.6%	199	38.7%	0	0.0%	513
Danville	28	3.2%	506	57.8%	7	0.8%	5	0.5%	329	37.6%	0	0.0%	875
Groton	11	3.2%	194	58.0%	6	1.8%	2	0.6%	121	36.2%	0	0.0%	334
Hardwick	60	5.8%	407	39.5%	27	2.6%	4	0.3%	530	51.4%	2	0.1%	1030
Kirby	6	3.6%	83	50.3%	4	2.4%	3	1.8%	69	41.8%	0	0.0%	165
Lyndon	61	4.1%	799	54.0%	11	0.7%	4	0.2%	601	40.6%	3	0.2%	1479
Newark	14	7.6%	72	39.1%	3	1.6%	0	0.0%	95	51.6%	0	0.0%	184
Peacham	14	4.0%	141	41.1%	6	1.7%	4	1.1%	178	51.9%	0	0.0%	343
Ryegate	11	2.9%	198	53.0%	8	2.1%	4	1.0%	152	40.7%	0	0.0%	373
St. Johnsbury	77	3.8%	1128	55.9%	24	1.1%	17	0.8%	767	38.0%	5	0.2%	2018
Sheffield	10	5.5%	97	53.8%	4	2.2%	0	0.0%	69	38.3%	0	0.0%	180
Stannard	9	9.8%	23	25.2%	0	0.0%	4	4.4%	55	60.4%	0	0.0%	91
Sutton	15	4.9%	151	50.0%	5	1.6%	3	0.9%	128	42.3%	0	0.0%	302
Walden	25	6.8%	148	40.3%	5	1.3%	3	0.8%	185	50.4%	1	0.2%	367
Waterford	15	2.9%	319	63.2%	13	2.5%	5	0.9%	152	30.1%	0	0.0%	504
Wheelock	12	5.6%	106	49.5%	5	2.3%	3	1.4%	88	41.1%	0	0.0%	214
County Totals	407	4.2%	4965	51.6%	151	1.5%	93	0.9%	3983	41.4%	11	0.1%	9610

For Auditor of Accounts Chittenden County 2002 GENERAL

Town Name	APPLEBY-G		HYDE-R		LANE-M		NGOIMA-L		READY-D		Write-Ins		Town Total
Bolton	18	4.4%	157	39.0%	5	1.2%	3	0.7%	219	54.4%	0	0.0%	402
Burlington 3-4 W1	86	7.4%	234	20.2%	25	2.1%	8	0.6%	798	69.1%	3	0.2%	1154
Burlington 3-6 W1	19	4.6%	83	20.1%	8	1.9%	6	1.4%	297	71.9%	0	0.0%	413
Burlington 3-2 W2	6	4.1%	25	17.3%	4	2.7%	0	0.0%	109	75.6%	0	0.0%	144
Burlington 3-3 W2	36	7.2%	71	14.2%	9	1.8%	13	2.6%	371	74.2%	0	0.0%	500
Burlington 3-4 W2	57	9.8%	81	14.0%	21	3.6%	6	1.0%	412	71.4%	0	0.0%	577
Burlington 3-2 W3	6	4.5%	22	16.6%	2	1.5%	2	1.5%	100	75.7%	0	0.0%	132
Burlington 3-3 W3	100	6.8%	215	14.7%	24	1.6%	13	0.8%	1101	75.4%	6	0.4%	1459
Burlington 3-1 W4	48	2.4%	739	38.0%	19	0.9%	5	0.2%	1129	58.1%	2	0.1%	1942
Burlington 3-2 W4	9	2.5%	149	42.3%	1	0.2%	3	0.8%	190	53.9%	0	0.0%	352
Burlington 3-3 W5	8	7.4%	20	18.6%	2	1.8%	1	0.9%	76	71.0%	0	0.0%	107
Burlington 3-5 W5	56	2.8%	572	28.8%	27	1.3%	9	0.4%	1313	66.2%	4	0.2%	1981
Burlington 3-3 W6	10	10.0%	19	19.0%	2	2.0%	0	0.0%	69	69.0%	0	0.0%	100
Burlington 3-4 W6	18	8.4%	47	21.9%	7	3.2%	1	0.4%	140	65.4%	1	0.4%	214
Burlington 3-5 W6	38	2.6%	447	31.3%	20	1.4%	6	0.4%	914	64.0%	2	0.1%	1427
Burlington 3-1 W7	29	2.8%	332	32.0%	7	0.6%	9	0.8%	656	63.3%	2	0.1%	1035
Burlington 3-2 W7	21	2.1%	369	38.5%	6	0.6%	2	0.2%	559	58.4%	0	0.0%	957
Burlington 3-3 W7	4	3.8%	21	20.1%	6	5.7%	0	0.0%	73	70.1%	0	0.0%	104
Charlotte	39	2.2%	741	42.4%	30	1.7%	12	0.6%	925	52.9%	0	0.0%	1747
Colchester 7-1	58	2.4%	935	39.4%	51	2.1%	8	0.3%	1316	55.5%	2	0.0%	2370
Colchester 7-2	47	1.6%	1249	42.5%	35	1.1%	5	0.1%	1593	54.3%	4	0.1%	2933
Essex 6-1	50	1.7%	1421	49.7%	45	1.5%	8	0.2%	1331	46.5%	4	0.1%	2859
Essex 6-2	50	1.5%	1578	47.7%	44	1.3%	9	0.2%	1620	49.0%	3	0.0%	3304
Essex 6-3	15	1.4%	478	46.4%	16	1.5%	4	0.3%	515	50.0%	2	0.1%	1030

For Auditor of Accounts Chittenden County 2002 GENERAL

Town Name	APPLEBY-G		HYDE-R		LANE-M		NGOIMA-L		READY-D		Write-Ins		Town Total
Hinesburg 1-1	39	2.4%	598	37.1%	25	1.5%	7	0.4%	943	58.5%	0	0.0%	1612
Hinesburg 1-2	1	1.5%	28	42.4%	1	1.5%	1	1.5%	35	53.0%	0	0.0%	66
Huntington	24	3.2%	246	32.7%	7	0.9%	4	0.5%	470	62.5%	0	0.0%	751
Jericho	50	2.2%	1010	44.7%	21	0.9%	9	0.4%	1167	51.7%	0	0.0%	2257
Milton Ch-9	58	2.2%	1138	44.1%	32	1.2%	11	0.4%	1335	51.7%	5	0.1%	2579
Milton GI-C 1-1	8	1.8%	225	51.0%	3	0.6%	0	0.0%	204	46.2%	1	0.2%	441
Richmond	43	2.4%	692	38.7%	35	1.9%	5	0.2%	1009	56.5%	1	0.0%	1785
St. George	9	3.8%	88	37.2%	2	0.8%	1	0.4%	136	57.6%	0	0.0%	236
Shelburne 5-1	22	1.2%	846	46.3%	21	1.1%	4	0.2%	933	51.0%	1	0.0%	1827
Shelburne 5-2	24	1.5%	781	50.3%	14	0.9%	6	0.3%	725	46.7%	1	0.0%	1551
South Burlington 3-7	16	1.2%	468	36.5%	17	1.3%	7	0.5%	773	60.3%	0	0.0%	1281
South Burlington 3-8	27	1.7%	694	44.6%	12	0.7%	3	0.1%	814	52.4%	3	0.1%	1553
South Burlington 3-9	22	1.1%	896	47.1%	24	1.2%	6	0.3%	948	49.8%	5	0.2%	1901
South Burlington 3-10	43	2.7%	619	39.7%	22	1.4%	11	0.7%	860	55.2%	2	0.1%	1557
Underhill	44	2.9%	576	38.1%	23	1.5%	3	0.2%	863	57.1%	0	0.0%	1509
Westford	25	3.0%	323	38.9%	16	1.9%	10	1.2%	455	54.8%	1	0.1%	830
Williston	52	1.4%	1779	48.6%	41	1.1%	8	0.2%	1771	48.4%	3	0.0%	3654
Winooski	59	3.7%	442	27.7%	25	1.5%	6	0.3%	1060	66.5%	2	0.1%	1594
County Totals	1394	2.5%	21454	39.5%	757	1.4%	235	0.4%	30327	55.9%	60	0.1%	54227

For Auditor of Accounts Essex County 2002 GENERAL

Town Name	APPLEBY-G		HYDE-R		LANE-M		NGOIMA-L		READY-D		Write-Ins		Town Total
Bloomfield	5	9.2%	25	46.3%	1	1.8%	0	0.0%	23	42.5%	0	0.0%	54
Brighton	60	12.8%	206	44.0%	11	2.3%	6	1.2%	185	39.5%	0	0.0%	468
Brunswick	6	20.0%	9	30.0%	0	0.0%	0	0.0%	15	50.0%	0	0.0%	30
Canaan	30	10.6%	142	50.1%	5	1.7%	5	1.7%	100	35.3%	1	0.3%	283
Concord	26	8.0%	167	51.5%	5	1.5%	4	1.2%	122	37.6%	0	0.0%	324
East Haven	8	7.6%	50	47.6%	1	0.9%	1	0.9%	45	42.8%	0	0.0%	105
Granby	2	5.7%	27	77.1%	0	0.0%	0	0.0%	6	17.1%	0	0.0%	35
Guildhall	9	10.1%	52	58.4%	1	1.1%	1	1.1%	26	29.2%	0	0.0%	89
Lemington	2	5.8%	18	52.9%	0	0.0%	0	0.0%	14	41.1%	0	0.0%	34
Lunenburg	38	10.5%	167	46.3%	6	1.6%	11	3.0%	137	38.0%	1	0.2%	360
Maidstone	1	2.3%	22	51.1%	0	0.0%	1	2.3%	19	44.1%	0	0.0%	43
Norton	4	6.9%	32	55.1%	0	0.0%	0	0.0%	22	37.9%	0	0.0%	58
Victory	3	6.5%	26	56.5%	1	2.1%	0	0.0%	16	34.7%	0	0.0%	46
County Totals	194	10.0%	943	48.8%	31	1.6%	29	1.5%	730	37.8%	2	0.1%	1929

For Auditor of Accounts Franklin County 2002 GENERAL

Town Name	APPLEBY-G		HYDE-R		LANE-M		NGOIMA-L		READY-D		Write-Ins		Town Total
Bakersfield	24	5.4%	148	33.4%	16	3.6%	1	0.2%	253	57.2%	0	0.0%	442
Berkshire	19	4.3%	179	40.8%	7	1.6%	2	0.4%	231	52.7%	0	0.0%	438
Enosburg	47	5.6%	295	35.5%	13	1.5%	7	0.8%	467	56.2%	1	0.1%	830
Fairfax	42	3.1%	562	42.4%	20	1.5%	9	0.6%	689	52.0%	1	0.0%	1323
Fairfield	12	1.7%	246	35.4%	9	1.3%	8	1.1%	419	60.3%	0	0.0%	694
Fletcher	16	3.8%	168	40.5%	4	0.9%	4	0.9%	222	53.6%	0	0.0%	414
Franklin	12	2.7%	210	47.1%	7	1.5%	0	0.0%	216	48.5%	0	0.0%	445
Georgia	39	2.4%	770	49.1%	16	1.0%	3	0.1%	739	47.1%	0	0.0%	1567
Highgate	34	3.6%	359	38.4%	17	1.8%	4	0.4%	517	55.3%	3	0.3%	934
Montgomery	35	8.6%	135	33.3%	6	1.4%	2	0.4%	227	56.0%	0	0.0%	405
Richford	51	6.1%	247	29.6%	17	2.0%	3	0.3%	516	61.8%	0	0.0%	834
St. Albans City	59	2.9%	793	39.8%	16	0.8%	10	0.5%	1110	55.8%	1	0.0%	1989
St. Albans Town	58	3.2%	792	43.9%	17	0.9%	5	0.2%	930	51.6%	0	0.0%	1802
Sheldon	16	3.1%	176	34.1%	6	1.1%	3	0.5%	315	61.0%	0	0.0%	516
Swanton	53	2.9%	731	40.6%	14	0.7%	13	0.7%	987	54.8%	0	0.0%	1798
County Totals	517	3.5%	5811	40.2%	185	1.2%	74	0.5%	7838	54.3%	6	0.0%	14431

For Auditor of Accounts Grand Isle County 2002 GENERAL

Town Name	APPLEBY-G		HYDE-R		LANE-M		NGOIMA-L		READY-D		Write-Ins		Town Total
Alburg	31	4.9%	244	38.6%	3	0.4%	6	0.9%	347	54.9%	0	0.0%	631
Grand Isle	21	2.3%	362	40.0%	10	1.1%	4	0.4%	503	55.7%	3	0.3%	903
Isle LaMotte	9	4.0%	90	40.3%	0	0.0%	1	0.4%	123	55.1%	0	0.0%	223
North Hero	15	3.6%	196	48.1%	7	1.7%	1	0.2%	188	46.1%	0	0.0%	407
South Hero	20	2.3%	379	43.7%	9	1.0%	9	1.0%	449	51.8%	0	0.0%	866
County Totals	96	3.1%	1271	41.9%	29	0.9%	21	0.6%	1610	53.1%	3	0.1%	3030

For Auditor of Accounts Lamoille County 2002 GENERAL

Town Name	APPLEBY-G		HYDE-R		LANE-M		NGOIMA-L		READY-D		Write-Ins		Town Total
Belvidere	3	3.2%	45	48.9%	3	3.2%	0	0.0%	41	44.5%	0	0.0%	92
Cambridge	52	4.2%	519	42.6%	18	1.4%	6	0.4%	620	50.9%	2	0.1%	1217
Eden	12	3.9%	138	45.2%	5	1.6%	3	0.9%	147	48.2%	0	0.0%	305
Elmore	16	4.3%	155	41.6%	4	1.0%	1	0.2%	196	52.6%	0	0.0%	372
Hyde Park	43	3.8%	467	42.0%	15	1.3%	6	0.5%	579	52.1%	0	0.0%	1110
Johnson	87	8.5%	316	30.9%	28	2.7%	7	0.6%	583	57.1%	0	0.0%	1021
Morristown	43	2.3%	752	41.0%	35	1.9%	12	0.6%	987	53.9%	1	0.0%	1830
Stowe	54	2.7%	1062	54.3%	22	1.1%	8	0.4%	806	41.2%	1	0.0%	1953
Waterville	7	2.8%	109	43.7%	3	1.2%	4	1.6%	126	50.6%	0	0.0%	249
Wolcott	26	5.1%	193	37.9%	10	1.9%	1	0.2%	278	54.6%	1	0.2%	509
County Totals	343	3.9%	3756	43.3%	143	1.6%	48	0.5%	4363	50.3%	5	0.0%	8658

For Auditor of Accounts Orange County 2002 GENERAL

Town Name	APPLEBY-G		HYDE-R		LANE-M		NGOIMA-L		READY-D		Write-Ins		Town Total
Bradford	32	3.7%	447	52.1%	10	1.1%	9	1.0%	360	41.9%	0	0.0%	858
Braintree	16	3.5%	218	47.8%	9	1.9%	12	2.6%	201	44.0%	0	0.0%	456
Brookfield	20	3.4%	271	46.4%	14	2.4%	10	1.7%	268	45.9%	0	0.0%	583
Chelsea	12	2.1%	290	51.8%	6	1.0%	12	2.1%	237	42.4%	2	0.3%	559
Corinth	21	4.1%	238	46.7%	10	1.9%	5	0.9%	235	46.1%	0	0.0%	509
Fairlee	23	5.9%	175	44.8%	14	3.5%	3	0.7%	175	44.8%	0	0.0%	390
Newbury Twn Of. Bld.	28	7.2%	164	42.3%	2	0.5%	5	1.2%	188	48.5%	0	0.0%	387
Newbury Townhouse	4	3.1%	74	58.7%	4	3.1%	1	0.7%	43	34.1%	0	0.0%	126
Newbury Wells River	9	4.4%	108	52.9%	5	2.4%	2	0.9%	80	39.2%	0	0.0%	204
Orange	14	3.9%	219	62.0%	4	1.1%	6	1.7%	110	31.1%	0	0.0%	353
Randolph Chandler	54	2.9%	783	43.0%	41	2.2%	28	1.5%	910	50.0%	1	0.0%	1817
Strafford	17	3.3%	129	25.3%	2	0.3%	16	3.1%	345	67.7%	0	0.0%	509
Thetford	39	3.6%	302	27.9%	20	1.8%	30	2.7%	689	63.8%	0	0.0%	1080
Topsham	13	3.2%	238	60.1%	6	1.5%	5	1.2%	134	33.8%	0	0.0%	396
Tunbridge	19	3.6%	229	43.4%	16	3.0%	3	0.5%	260	49.3%	0	0.0%	527
Vershire	17	6.8%	93	37.6%	4	1.6%	2	0.8%	131	53.0%	0	0.0%	247
Washington	22	5.7%	178	46.7%	6	1.5%	5	1.3%	170	44.6%	0	0.0%	381
West Fairlee	14	7.0%	79	39.5%	1	0.5%	4	2.0%	102	51.0%	0	0.0%	200
Williamstown	37	3.0%	659	54.7%	28	2.3%	20	1.6%	460	38.2%	0	0.0%	1204
County Totals	411	3.8%	4894	45.3%	202	1.8%	178	1.6%	5098	47.2%	3	0.0%	10786

Town Name	APPLEBY-G		HYDE-R		LANE-M		NGOIMA-L		READY-D		Write-Ins		Town Total
Albany	32	8.8%	152	42.2%	5	1.3%	1	0.2%	170	47.2%	0	0.0%	360
Barton Mem. Bldg.	53	8.5%	303	48.8%	4	0.6%	3	0.4%	257	41.4%	0	0.0%	620
Barton Orleans	34	9.3%	158	43.6%	5	1.3%	2	0.5%	163	45.0%	0	0.0%	362
Brownington	25	8.7%	128	44.6%	8	2.7%	2	0.7%	123	42.8%	1	0.3%	287
Charleston	30	9.4%	140	44.0%	7	2.2%	2	0.6%	139	43.7%	0	0.0%	318
Coventry	21	8.2%	98	38.5%	4	1.5%	1	0.3%	130	51.1%	0	0.0%	254
Craftsbury	25	5.1%	165	34.1%	9	1.8%	5	1.0%	279	57.7%	0	0.0%	483
Derby	111	6.8%	666	40.7%	10	0.6%	6	0.3%	840	51.4%	0	0.0%	1633
Glover	40	9.0%	151	34.0%	6	1.3%	2	0.4%	245	55.1%	0	0.0%	444
Greensboro	20	5.8%	147	42.8%	1	0.2%	2	0.5%	173	50.4%	0	0.0%	343
Holland	31	15.2%	72	35.2%	0	0.0%	1	0.4%	100	49.0%	0	0.0%	204
Irasburg	41	9.8%	180	43.3%	5	1.2%	2	0.4%	187	45.0%	0	0.0%	415
Jay	9	8.0%	43	38.3%	0	0.0%	0	0.0%	60	53.5%	0	0.0%	112
Lowell	21	9.1%	97	42.3%	3	1.3%	1	0.4%	107	46.7%	0	0.0%	229
Morgan	16	5.8%	130	47.6%	4	1.4%	1	0.3%	122	44.6%	0	0.0%	273
Newport City	108	8.4%	519	40.5%	13	1.0%	9	0.7%	629	49.1%	2	0.1%	1280
Newport Town	39	8.5%	169	37.2%	5	1.1%	4	0.8%	237	52.2%	0	0.0%	454
Troy	40	10.8%	137	37.2%	2	0.5%	3	0.8%	186	50.5%	0	0.0%	368
Westfield	17	8.9%	68	35.6%	5	2.6%	5	2.6%	96	50.2%	0	0.0%	191
Westmore	10	5.9%	72	42.6%	1	0.5%	1	0.5%	85	50.3%	0	0.0%	169
County Totals	723	8.2%	3595	40.8%	97	1.1%	53	0.6%	4328	49.1%	3	0.0%	8799

For Auditor of Accounts Rutland County 2002 GENERAL

Town Name	APPLEBY-G		HYDE-R		LANE-M		NGOIMA-L		READY-D		Write-Ins		Town Total
Benson	13	4.3%	140	46.5%	11	3.6%	3	1.0%	134	44.5%	0	0.0%	301
Brandon	48	3.1%	665	43.9%	22	1.4%	14	0.9%	764	50.5%	0	0.0%	1513
Castleton	50	4.0%	577	47.1%	18	1.4%	9	0.7%	568	46.4%	2	0.1%	1224
Chittenden	23	4.2%	276	50.7%	8	1.4%	6	1.1%	231	42.4%	0	0.0%	544
Clarendon	36	3.8%	519	54.8%	9	0.9%	11	1.1%	371	39.2%	0	0.0%	946
Danby	30	6.6%	218	48.4%	12	2.6%	3	0.6%	187	41.5%	0	0.0%	450
Fair Haven	32	4.0%	402	50.4%	13	1.6%	10	1.2%	340	42.6%	0	0.0%	797
Hubbardton	9	4.1%	104	48.1%	0	0.0%	1	0.4%	102	47.2%	0	0.0%	216
Ira 1-1	1	4.1%	8	33.3%	1	4.1%	0	0.0%	14	58.3%	0	0.0%	24
Ira 1-2	6	4.5%	73	54.8%	3	2.2%	1	0.7%	50	37.5%	0	0.0%	133
Killington	15	3.4%	265	60.0%	10	2.2%	2	0.4%	149	33.7%	0	0.0%	441
Mendon	13	2.7%	282	58.7%	4	0.8%	6	1.2%	174	36.2%	1	0.2%	480
Middletown Springs	20	6.2%	138	42.8%	2	0.6%	1	0.3%	161	50.0%	0	0.0%	322
Mount Holly	30	6.0%	225	45.0%	6	1.2%	4	0.8%	235	47.0%	0	0.0%	500
Mount Tabor	1	1.5%	26	39.3%	1	1.5%	6	9.0%	32	48.4%	0	0.0%	66
Pawlet	18	4.2%	206	48.4%	14	3.2%	6	1.4%	181	42.5%	0	0.0%	425
Pittsfield	6	3.1%	95	49.4%	3	1.5%	3	1.5%	85	44.2%	0	0.0%	192
Pittsford	23	2.2%	547	52.2%	17	1.6%	9	0.8%	451	43.0%	0	0.0%	1047
Poultney	53	4.6%	531	46.8%	37	3.2%	10	0.8%	502	44.3%	0	0.0%	1133
Proctor	16	2.4%	284	43.3%	13	1.9%	7	1.0%	335	51.1%	0	0.0%	655
Rutland City 5-1	43	2.5%	810	48.5%	20	1.2%	11	0.6%	780	46.7%	3	0.1%	1667
Rutland City 5-2	44	2.9%	626	41.7%	27	1.8%	11	0.7%	788	52.6%	2	0.1%	1498
Rutland City 5-3	31	3.3%	358	38.5%	19	2.0%	15	1.6%	503	54.1%	3	0.3%	929
Rutland City 5-4	60	4.4%	597	43.9%	22	1.6%	12	0.8%	664	48.9%	2	0.1%	1357

For Auditor of Accounts Rutland County 2002 GENERAL

Town Name	APPLEBY-G		HYDE-R		LANE-M		NGOIMA-L		READY-D		Write-Ins		Town Total
Rutland Town	36	1.9%	1072	58.3%	15	0.8%	20	1.0%	692	37.6%	2	0.1%	1837
Shrewsbury	23	4.2%	258	47.6%	13	2.4%	27	4.9%	220	40.6%	0	0.0%	541
Sudbury	10	3.9%	142	55.6%	6	2.3%	2	0.7%	95	37.2%	0	0.0%	255
Tinmouth	12	5.0%	99	41.4%	7	2.9%	5	2.0%	116	48.5%	0	0.0%	239
Wallingford	29	3.3%	408	46.5%	17	1.9%	8	0.9%	415	47.3%	0	0.0%	877
Wells	16	4.8%	179	53.7%	11	3.3%	3	0.9%	124	37.2%	0	0.0%	333
West Haven	4	4.2%	51	53.6%	3	3.1%	0	0.0%	37	38.9%	0	0.0%	95
West Rutland	32	4.1%	334	43.6%	12	1.5%	5	0.6%	382	49.9%	0	0.0%	765
County Totals	783	3.5%	10515	48.2%	376	1.7%	231	1.0%	9882	45.3%	15	0.0%	21802

For Auditor of Accounts Washington County 2002 GENERAL

Town Name	APPLEBY-G		HYDE-R		LANE-M		NGOIMA-L		READY-D		Write-Ins		Town Total
Barre City 3-1	42	2.8%	744	50.2%	33	2.2%	14	0.9%	647	43.6%	2	0.1%	1482
Barre City 3-2	34	3.0%	542	47.8%	27	2.3%	6	0.5%	523	46.1%	1	0.0%	1133
Barre City 3-3	4	1.9%	98	47.3%	7	3.3%	1	0.4%	97	46.8%	0	0.0%	207
Barre Town	79	2.5%	1727	56.4%	63	2.0%	11	0.3%	1177	38.4%	5	0.1%	3062
Berlin	37	3.7%	492	49.6%	26	2.6%	12	1.2%	422	42.5%	2	0.2%	991
Cabot	31	6.7%	159	34.7%	13	2.8%	4	0.8%	250	54.7%	0	0.0%	457
Calais	48	5.6%	288	33.7%	20	2.3%	8	0.9%	489	57.3%	0	0.0%	853
Duxbury	25	4.8%	244	47.0%	17	3.2%	6	1.1%	226	43.5%	1	0.1%	519
East Montpelier	38	3.0%	562	45.2%	35	2.8%	9	0.7%	596	48.0%	1	0.0%	1241
Fayston	9	1.5%	364	61.8%	11	1.8%	1	0.1%	204	34.6%	0	0.0%	589
Marshfield	39	5.4%	285	39.5%	16	2.2%	13	1.8%	368	51.0%	0	0.0%	721
Middlesex	37	4.6%	306	38.3%	19	2.3%	11	1.3%	424	53.0%	2	0.2%	799
Montpelier	149	3.9%	1399	37.4%	80	2.1%	28	0.7%	2070	55.3%	11	0.2%	3737
Moretown	25	3.2%	369	47.6%	17	2.1%	4	0.5%	359	46.3%	1	0.1%	775
Northfield	44	2.5%	702	41.3%	34	2.0%	11	0.6%	907	53.3%	1	0.0%	1699
Plainfield	39	6.4%	204	33.8%	14	2.3%	15	2.4%	328	54.4%	2	0.3%	602
Roxbury	14	4.8%	107	36.7%	17	5.8%	7	2.4%	146	50.1%	0	0.0%	291
Waitsfield	19	2.1%	479	55.3%	35	4.0%	3	0.3%	330	38.1%	0	0.0%	866
Warren	10	1.2%	427	54.6%	55	7.0%	6	0.7%	283	36.2%	0	0.0%	781
Waterbury	60	2.9%	928	45.6%	36	1.7%	10	0.4%	998	49.0%	1	0.0%	2033
Woodbury	18	4.8%	170	45.4%	9	2.4%	3	0.8%	174	46.5%	0	0.0%	374
Worcester	26	5.9%	150	34.5%	8	1.8%	2	0.4%	247	56.9%	1	0.2%	434
County Totals	827	3.5%	10746	45.4%	592	2.5%	185	0.7%	11265	47.6%	31	0.1%	23646

Town Name	APPLEBY-G		HYDE-R		LANE-M		NGOIMA-L		READY-D		Write-Ins		Town Total
Athens	8	8.5%	36	38.3%	1	1.0%	3	3.1%	46	48.9%	0	0.0%	94
Brattleboro 3-1	57	3.6%	489	31.4%	17	1.0%	19	1.2%	971	62.4%	1	0.0%	1554
Brattleboro 3-2	51	4.2%	229	19.0%	15	1.2%	17	1.4%	892	74.0%	0	0.0%	1204
Brattleboro 3-3	51	4.0%	261	20.4%	25	1.9%	14	1.1%	922	72.3%	2	0.1%	1275
Brookline	5	2.5%	89	44.5%	4	2.0%	1	0.5%	101	50.5%	0	0.0%	200
Dover	20	4.3%	267	58.1%	10	2.1%	4	0.8%	157	34.2%	1	0.2%	459
Dummerston	36	4.3%	242	29.3%	9	1.0%	11	1.3%	528	63.9%	0	0.0%	826
Grafton	12	4.6%	107	41.6%	2	0.7%	6	2.3%	130	50.5%	0	0.0%	257
Guilford	30	3.7%	242	30.5%	11	1.3%	11	1.3%	499	62.9%	0	0.0%	793
Halifax	16	5.3%	123	40.7%	9	2.9%	2	0.6%	152	50.3%	0	0.0%	302
Jamaica	19	5.3%	173	49.0%	13	3.6%	3	0.8%	145	41.0%	0	0.0%	353
Londonderry	23	3.9%	304	52.5%	6	1.0%	5	0.8%	241	41.6%	0	0.0%	579
Marlboro	23	5.3%	74	17.0%	3	0.6%	14	3.2%	319	73.5%	1	0.2%	434
Newfane	25	3.2%	238	30.5%	9	1.1%	7	0.9%	498	64.0%	1	0.1%	778
Putney	49	4.8%	212	21.0%	10	0.9%	17	1.6%	719	71.3%	1	0.1%	1008
Rockingham	67	4.2%	440	27.9%	23	1.4%	19	1.2%	1023	64.8%	5	0.3%	1577
Stratton	1	1.4%	46	65.7%	1	1.4%	2	2.8%	20	28.5%	0	0.0%	70
Townshend	28	5.2%	208	38.8%	14	2.6%	21	3.9%	264	49.3%	0	0.0%	535
Vernon	38	4.6%	462	56.8%	9	1.1%	4	0.4%	300	36.9%	0	0.0%	813
Wardsboro	11	4.2%	113	43.8%	7	2.7%	2	0.7%	125	48.4%	0	0.0%	258
Westminster W-4	6	10.7%	14	25.0%	0	0.0%	1	1.7%	35	62.5%	0	0.0%	56
Westminster W-5	51	4.5%	312	27.6%	16	1.4%	15	1.3%	736	65.1%	0	0.0%	1130
Whitingham	21	4.5%	243	53.0%	10	2.1%	6	1.3%	178	38.8%	0	0.0%	458
Wilmington	59	6.8%	408	47.0%	20	2.3%	14	1.6%	366	42.2%	0	0.0%	867
Windham	9	6.6%	55	40.4%	1	0.7%	2	1.4%	69	50.7%	0	0.0%	136
County Totals	716	4.4%	5387	33.6%	245	1.5%	220	1.3%	9436	58.9%	12	0.0%	16016

For Auditor of Accounts — Windsor County — 2002 GENERAL

Town Name	APPLEBY-G		HYDE-R		LANE-M		NGOIMA-L		READY-D		Write-Ins		Town Total
Andover	5	2.3%	119	56.4%	3	1.4%	1	0.4%	83	39.3%	0	0.0%	211
Baltimore	3	3.7%	39	48.1%	3	3.7%	4	4.9%	32	39.5%	0	0.0%	81
Barnard	15	3.6%	182	43.6%	3	0.7%	18	4.3%	199	47.7%	0	0.0%	417
Bethel	18	2.6%	287	41.7%	13	1.8%	36	5.2%	334	48.5%	0	0.0%	688
Bridgewater	16	4.4%	140	38.5%	13	3.5%	25	6.8%	169	46.5%	0	0.0%	363
Cavendish	20	4.0%	226	45.9%	14	2.8%	4	0.8%	228	46.3%	0	0.0%	492
Chester	51	4.7%	413	38.1%	26	2.4%	7	0.6%	587	54.1%	0	0.0%	1084
Hartford 6-1	27	3.7%	333	45.8%	10	1.3%	7	0.9%	349	48.0%	0	0.0%	726
Hartford 6-2	78	3.4%	781	34.5%	28	1.2%	32	1.4%	1344	59.3%	1	0.0%	2264
Hartland	62	4.8%	480	37.7%	22	1.7%	28	2.2%	681	53.5%	0	0.0%	1273
Ludlow	27	3.0%	425	47.8%	22	2.4%	8	0.9%	406	45.7%	0	0.0%	888
Norwich	44	2.7%	358	21.9%	13	0.8%	11	0.6%	1202	73.7%	1	0.0%	1629
Plymouth	9	3.8%	123	52.5%	7	2.9%	6	2.5%	87	37.1%	2	0.8%	234
Pomfret	15	3.3%	168	37.2%	4	0.8%	29	6.4%	235	52.1%	0	0.0%	451
Reading	12	4.0%	114	38.1%	5	1.6%	9	3.0%	159	53.1%	0	0.0%	299
Rochester	18	3.4%	178	33.8%	23	4.3%	11	2.0%	296	56.2%	0	0.0%	526
Royalton	40	4.2%	392	41.2%	16	1.6%	29	3.0%	473	49.7%	1	0.1%	951
Sharon	26	5.7%	163	36.2%	7	1.5%	9	2.0%	227	50.4%	18	4.0%	450
Springfield 1-1	0	0.0%	7	31.8%	1	4.5%	0	0.0%	14	63.6%	0	0.0%	22
Springfield 1-2	131	4.3%	1136	37.3%	46	1.5%	24	0.7%	1700	55.8%	5	0.1%	3042
Stockbridge	13	5.6%	101	43.9%	9	3.9%	8	3.4%	99	43.0%	0	0.0%	230
Weathersfield	43	3.9%	460	42.2%	18	1.6%	17	1.5%	551	50.6%	0	0.0%	1089
Weston	12	4.1%	133	45.5%	6	2.0%	3	1.0%	138	47.2%	0	0.0%	292
West Windsor	17	3.7%	195	43.1%	8	1.7%	8	1.7%	224	49.5%	0	0.0%	452
Windsor	46	4.2%	357	32.8%	19	1.7%	13	1.2%	652	59.9%	0	0.0%	1087
Woodstock	30	2.2%	523	38.5%	18	1.3%	83	6.1%	702	51.7%	1	0.0%	1357
County Totals	778	3.7%	7833	38.0%	357	1.7%	430	2.0%	11171	54.2%	29	0.1%	20598

For Auditor of Accounts Summary Results by County 2002 GENERAL

County Name	APPLEBY-G		HYDE-R		LANE-M		NGOIMA-L		READY-D		Write-Ins		Town Total
Addison County	425	2.9%	6751	46.0%	271	1.8%	130	0.9%	7095	48.3%	7	0.0%	14679
Bennington County	558	4.5%	5421	43.6%	240	1.9%	109	0.9%	6114	49.1%	2	0.0%	12444
Caledonia County	407	4.2%	4965	51.7%	151	1.6%	93	1.0%	3983	41.4%	11	0.1%	9610
Chittenden County	1394	2.6%	21454	39.6%	757	1.4%	235	0.4%	30327	55.9%	60	0.1%	54227
Essex County	194	10.1%	943	48.9%	31	1.6%	29	1.5%	730	37.8%	2	0.1%	1929
Franklin County	517	3.6%	5811	40.3%	185	1.3%	74	0.5%	7838	54.3%	6	0.0%	14431
Grand Isle County	96	3.2%	1271	41.9%	29	1.0%	21	0.7%	1610	53.1%	3	0.1%	3030
Lamoille County	343	4.0%	3756	43.4%	143	1.7%	48	0.6%	4363	50.4%	5	0.1%	8658
Orange County	411	3.8%	4894	45.4%	202	1.9%	178	1.7%	5098	47.3%	3	0.0%	10786
Orleans County	723	8.2%	3595	40.9%	97	1.1%	53	0.6%	4328	49.2%	3	0.0%	8799
Rutland County	783	3.6%	10515	48.2%	376	1.7%	231	1.1%	9882	45.3%	15	0.1%	21802
Washington County	827	3.5%	10746	45.4%	592	2.5%	185	0.8%	11265	47.6%	31	0.1%	23646
Windham County	716	4.5%	5387	33.6%	245	1.5%	220	1.4%	9436	58.9%	12	0.1%	16016
Windsor County	778	3.8%	7833	38.0%	357	1.7%	430	2.1%	11171	54.2%	29	0.1%	20598
State Totals	8172	3.7%	93342	42.3%	3676	1.7%	2036	0.9%	113240	51.3%	189	0.1%	220655

For Attorney General Addison County 2002 GENERAL

Town Name	COSTANZO-M		DROWN-R		HILL-P		SORRELL-D		WARD-G		WARDINSKI-P		Write-Ins		Town Total
Addison	2	0.3%	231	38.1%	78	12.8%	288	47.6%	1	0.1%	5	0.8%	0	0.0%	605
Bridport	12	2.1%	190	34.3%	98	17.6%	247	44.5%	5	0.9%	2	0.3%	0	0.0%	554
Bristol	14	0.9%	384	25.8%	209	14.0%	820	55.2%	50	3.3%	6	0.4%	1	0.0%	1484
Cornwall	3	0.5%	138	23.9%	89	15.4%	338	58.6%	4	0.6%	2	0.3%	2	0.3%	576
Ferrisburgh	9	0.7%	384	32.0%	84	7.0%	690	57.6%	23	1.9%	8	0.6%	0	0.0%	1198
Goshen	3	2.9%	30	29.1%	27	26.2%	40	38.8%	3	2.9%	0	0.0%	0	0.0%	103
Granville	3	2.8%	27	25.4%	15	14.1%	54	50.9%	6	5.6%	1	0.9%	0	0.0%	106
Hancock	7	5.4%	38	29.6%	15	11.7%	62	48.4%	4	3.1%	2	1.5%	0	0.0%	128
Leicester	9	1.9%	167	35.2%	86	18.1%	194	40.9%	15	3.1%	3	0.6%	0	0.0%	474
Lincoln	2	0.3%	147	23.5%	101	16.1%	352	56.4%	15	2.4%	6	0.9%	1	0.1%	624
Middlebury	29	1.0%	538	19.6%	562	20.5%	1561	57.0%	32	1.1%	16	0.5%	0	0.0%	2738
Monkton	8	0.9%	187	22.2%	113	13.4%	509	60.4%	20	2.3%	5	0.5%	0	0.0%	842
New Haven	8	1.0%	187	25.1%	126	16.9%	414	55.6%	6	0.8%	3	0.4%	0	0.0%	744
Orwell	5	0.9%	196	38.2%	71	13.8%	226	44.0%	10	1.9%	5	0.9%	0	0.0%	513
Panton	3	1.0%	96	33.9%	28	9.8%	149	52.6%	6	2.1%	0	0.0%	1	0.3%	283
Ripton	3	1.0%	51	17.5%	68	23.4%	152	52.4%	10	3.4%	6	2.0%	0	0.0%	290
Salisbury	2	0.4%	139	32.2%	75	17.4%	206	47.8%	5	1.1%	3	0.7%	1	0.2%	431
Shoreham	4	0.8%	133	27.0%	96	19.5%	249	50.6%	7	1.4%	3	0.6%	0	0.0%	492
Starksboro	9	1.3%	164	23.8%	82	11.9%	399	57.9%	30	4.3%	5	0.7%	0	0.0%	689
Vergennes	18	2.0%	221	25.6%	77	8.9%	524	60.7%	18	2.0%	5	0.5%	0	0.0%	863
Waltham	2	0.8%	55	23.8%	30	12.9%	135	58.4%	5	2.1%	4	1.7%	0	0.0%	231
Weybridge	4	0.9%	104	24.7%	63	15.0%	246	58.5%	2	0.4%	1	0.2%	0	0.0%	420
Whiting	1	0.6%	41	25.3%	27	16.6%	89	54.9%	3	1.8%	1	0.6%	0	0.0%	162
County Totals	160	1.1%	3848	26.4%	2220	15.2%	7944	54.6%	280	1.9%	92	0.6%	6	0.0%	14550

For Attorney General Bennington County 2002 GENERAL

Town Name	COSTANZO-M		DROWN-R		HILL-P		SORRELL-D		WARD-G		WARDINSKI-P		Write-Ins		Town Total
Arlington	16	1.7%	377	41.9%	70	7.7%	402	44.7%	28	3.1%	6	0.6%	0	0.0%	899
Bennington 2-1	33	1.8%	596	33.9%	121	6.8%	927	52.7%	61	3.4%	19	1.0%	0	0.0%	1757
Bennington 2-2	41	1.8%	713	32.0%	146	6.5%	1221	54.8%	81	3.6%	25	1.1%	0	0.0%	2227
Bennington 2-1 NB	7	1.7%	87	21.5%	44	10.9%	241	59.8%	21	5.2%	3	0.7%	0	0.0%	403
Dorset	16	1.9%	451	54.1%	45	5.4%	294	35.2%	20	2.4%	7	0.8%	0	0.0%	833
Landgrove	1	1.0%	33	35.4%	10	10.7%	45	48.3%	3	3.2%	1	1.0%	0	0.0%	93
Manchester	35	2.3%	762	50.7%	71	4.7%	580	38.6%	40	2.6%	12	0.8%	2	0.1%	1502
Peru	6	4.0%	73	48.9%	10	6.7%	54	36.2%	4	2.6%	2	1.3%	0	0.0%	149
Pownal	41	3.1%	479	36.7%	99	7.5%	595	45.5%	71	5.4%	20	1.5%	0	0.0%	1305
Readsboro	7	2.8%	89	36.6%	8	3.2%	122	50.2%	0	0.0%	17	7.0%	0	0.0%	243
Rupert Benn-5	1	2.2%	24	54.5%	3	6.8%	14	31.8%	1	2.2%	1	2.2%	0	0.0%	44
Rupert Rutland-8	2	0.8%	117	49.3%	16	6.7%	92	38.8%	8	3.3%	2	0.8%	0	0.0%	237
Sandgate	7	5.3%	43	32.8%	11	8.4%	64	48.8%	6	4.5%	0	0.0%	0	0.0%	131
Searsburg	3	8.5%	20	57.1%	0	0.0%	6	17.1%	6	17.1%	0	0.0%	0	0.0%	35
Shaftsbury	44	2.7%	605	37.2%	134	8.2%	771	47.5%	51	3.1%	18	1.1%	0	0.0%	1623
Stamford	6	2.2%	118	44.0%	12	4.4%	122	45.5%	10	3.7%	0	0.0%	0	0.0%	268
Sunderland	7	2.2%	124	40.5%	19	6.2%	147	48.0%	9	2.9%	0	0.0%	0	0.0%	306
Winhall	13	4.3%	152	50.3%	8	2.6%	114	37.7%	13	4.3%	2	0.6%	0	0.0%	302
Woodford	7	5.0%	42	30.0%	11	7.8%	72	51.4%	4	2.8%	4	2.8%	0	0.0%	140
County Totals	293	2.3%	4905	39.2%	838	6.7%	5883	47.0%	437	3.5%	139	1.1%	2	0.0%	12497

For Attorney General Caledonia County 2002 GENERAL

Town Name	COSTANZO-M		DROWN-R		HILL-P		SORRELL-D		WARD-G		WARDINSKI-P		Write-Ins		Town Total
Barnet	9	1.4%	292	46.0%	41	6.4%	263	41.4%	14	2.2%	15	2.3%	0	0.0%	634
Burke	8	1.5%	207	40.2%	30	5.8%	250	48.6%	14	2.7%	4	0.7%	1	0.1%	514
Danville	11	1.2%	373	42.8%	52	5.9%	402	46.1%	20	2.3%	13	1.4%	0	0.0%	871
Groton	5	1.4%	182	53.8%	15	4.4%	110	32.5%	5	1.4%	21	6.2%	0	0.0%	338
Hardwick	19	1.8%	332	32.0%	43	4.1%	581	56.0%	48	4.6%	13	1.2%	0	0.0%	1036
Kirby	0	0.0%	73	44.7%	13	7.9%	71	43.5%	3	1.8%	3	1.8%	0	0.0%	163
Lyndon	11	0.7%	715	48.3%	80	5.4%	617	41.7%	35	2.3%	19	1.2%	1	0.0%	1478
Newark	7	3.7%	62	33.1%	19	10.1%	85	45.4%	9	4.8%	5	2.6%	0	0.0%	187
Peacham	9	2.5%	108	30.8%	38	10.8%	184	52.5%	7	2.0%	3	0.8%	1	0.2%	350
Ryegate	10	2.6%	163	42.8%	23	6.0%	168	44.2%	6	1.5%	10	2.6%	0	0.0%	380
St. Johnsbury	24	1.1%	927	45.8%	99	4.9%	902	44.6%	42	2.0%	25	1.2%	3	0.1%	2022
Sheffield	2	1.1%	87	48.3%	9	5.0%	71	39.4%	8	4.4%	3	1.6%	0	0.0%	180
Stannard	4	4.4%	25	27.4%	7	7.6%	48	52.7%	6	6.5%	1	1.1%	0	0.0%	91
Sutton	5	1.6%	132	43.5%	15	4.9%	138	45.5%	11	3.6%	2	0.6%	0	0.0%	303
Walden	6	1.6%	115	31.5%	34	9.3%	186	50.9%	14	3.8%	10	2.7%	0	0.0%	365
Waterford	8	1.5%	278	55.3%	19	3.7%	187	37.2%	5	1.0%	5	1.0%	0	0.0%	502
Wheelock	5	2.2%	94	43.1%	10	4.5%	103	47.2%	4	1.8%	2	0.9%	0	0.0%	218
County Totals	143	1.4%	4165	43.2%	547	5.6%	4366	45.3%	251	2.6%	154	1.6%	6	0.0%	9632

Town Name	COSTANZO-M		DROWN-R		HILL-P		SORRELL-D		WARD-G		WARDINSKI-P		Write-Ins		Town Total
Bolton	7	1.6%	101	23.8%	36	8.5%	254	60.0%	1	0.2%	24	5.6%	0	0.0%	423
Burlington 3-4 W1	16	1.3%	114	9.6%	237	20.1%	749	63.6%	40	3.4%	15	1.2%	6	0.5%	1177
Burlington 3-6 W1	9	2.1%	59	14.3%	50	12.1%	277	67.4%	11	2.6%	4	0.9%	1	0.2%	411
Burlington 3-2 W2	3	2.0%	17	11.3%	31	20.6%	92	61.3%	7	4.6%	0	0.0%	0	0.0%	150
Burlington 3-3 W2	7	1.4%	41	8.2%	96	19.2%	307	61.6%	36	7.2%	10	2.0%	1	0.2%	498
Burlington 3-4 W2	11	1.8%	44	7.5%	142	24.3%	346	59.2%	34	5.8%	7	1.2%	0	0.0%	584
Burlington 3-2 W3	2	1.5%	13	10.1%	23	17.9%	79	61.7%	9	7.0%	2	1.5%	0	0.0%	128
Burlington 3-3 W3	19	1.3%	136	9.3%	289	19.8%	904	62.1%	91	6.2%	15	1.0%	0	0.0%	1454
Burlington 3-1 W4	12	0.6%	402	20.7%	92	4.7%	1381	71.3%	40	2.0%	8	0.4%	2	0.1%	1937
Burlington 3-2 W4	2	0.5%	72	20.1%	23	6.4%	253	70.8%	6	1.6%	1	0.2%	0	0.0%	357
Burlington 3-3 W5	2	1.7%	19	16.9%	14	12.5%	64	57.1%	12	10.7%	0	0.0%	1	0.8%	112
Burlington 3-5 W5	21	1.0%	302	15.2%	188	9.4%	1418	71.3%	48	2.4%	9	0.4%	1	0.0%	1987
Burlington 3-3 W6	2	2.0%	8	8.1%	17	17.3%	61	62.2%	9	9.1%	1	1.0%	0	0.0%	98
Burlington 3-4 W6	6	2.7%	26	11.7%	40	18.1%	139	62.9%	8	3.6%	2	0.9%	0	0.0%	221
Burlington 3-5 W6	19	1.3%	194	13.4%	111	7.7%	1077	74.6%	32	2.2%	7	0.4%	2	0.1%	1442
Burlington 3-1 W7	13	1.2%	215	20.6%	53	5.1%	722	69.4%	25	2.4%	12	1.1%	0	0.0%	1040
Burlington 3-2 W7	6	0.6%	217	22.2%	42	4.3%	681	69.9%	18	1.8%	8	0.8%	2	0.2%	974
Burlington 3-3 W7	2	1.8%	4	3.7%	15	14.1%	78	73.5%	6	5.6%	1	0.9%	0	0.0%	106
Charlotte	22	1.2%	380	21.5%	131	7.4%	1184	67.2%	11	0.6%	34	1.9%	0	0.0%	1762
Colchester 7-1	41	1.7%	558	23.9%	134	5.7%	1531	65.7%	42	1.8%	19	0.8%	2	0.0%	2327
Colchester 7-2	36	1.2%	748	25.4%	127	4.3%	1969	66.8%	52	1.7%	12	0.4%	1	0.0%	2945
Essex 6-1	37	1.2%	926	31.6%	101	3.4%	1791	61.1%	61	2.0%	12	0.4%	2	0.0%	2930
Essex 6-2	47	1.4%	1019	30.4%	146	4.3%	2047	61.1%	73	2.1%	10	0.3%	4	0.1%	3346
Essex 6-3	13	1.1%	373	33.8%	37	3.3%	660	59.8%	18	1.6%	2	0.1%	0	0.0%	1103
Hinesburg 1-1	13	0.7%	354	21.6%	102	6.2%	1116	68.1%	45	2.7%	8	0.4%	0	0.0%	1638
Hinesburg 1-2	1	1.5%	16	24.6%	3	4.6%	45	69.2%	0	0.0%	0	0.0%	0	0.0%	65

For Attorney General Chittenden County 2002 GENERAL

Town Name	COSTANZO-M		DROWN-R		HILL-P		SORRELL-D		WARD-G		WARDINSKI-P		Write-Ins		Town Total
Huntington	12	1.5%	138	18.2%	68	8.9%	501	66.1%	30	3.9%	7	0.9%	2	0.2%	758
Jericho	30	1.3%	641	28.1%	130	5.7%	1371	60.1%	93	4.0%	14	0.6%	0	0.0%	2279
Milton Ch-9	21	0.8%	805	30.8%	121	4.6%	1583	60.7%	62	2.3%	12	0.4%	3	0.1%	2607
Milton GI-C 1-1	1	0.2%	148	33.7%	19	4.3%	257	58.6%	12	2.7%	1	0.2%	0	0.0%	438
Richmond	22	1.2%	414	22.7%	112	6.1%	1198	65.6%	67	3.6%	11	0.6%	0	0.0%	1824
St. George	2	0.8%	59	24.6%	10	4.1%	154	64.4%	7	2.9%	7	2.9%	0	0.0%	239
Shelburne 5-1	20	1.0%	466	25.3%	94	5.1%	1221	66.3%	22	1.2%	15	0.8%	2	0.1%	1840
Shelburne 5-2	22	1.4%	401	25.5%	59	3.7%	1068	67.9%	15	0.9%	7	0.4%	0	0.0%	1572
South Burlington 3-7	14	1.0%	253	19.5%	90	6.9%	913	70.4%	17	1.3%	8	0.6%	1	0.0%	1296
South Burlington 3-8	15	0.9%	347	21.7%	92	5.7%	1114	69.8%	17	1.0%	6	0.3%	3	0.1%	1594
South Burlington 3-9	23	1.1%	476	24.7%	65	3.3%	1326	68.8%	27	1.4%	7	0.3%	1	0.0%	1925
South Burlington3-10	18	1.1%	393	24.8%	66	4.1%	1069	67.6%	29	1.8%	5	0.3%	1	0.0%	1581
Underhill	14	0.9%	356	23.4%	96	6.3%	897	59.1%	149	9.8%	4	0.2%	1	0.0%	1517
Westford	15	1.7%	204	24.2%	58	6.8%	527	62.5%	32	3.8%	6	0.7%	1	0.1%	843
Williston	49	1.3%	1061	28.8%	139	3.7%	2352	63.9%	60	1.6%	15	0.4%	1	0.0%	3677
Winooski	20	1.2%	328	20.1%	107	6.5%	1107	68.0%	58	3.5%	5	0.3%	1	0.0%	1626
County Totals	667	1.2%	12848	23.4%	3606	6.5%	35883	65.4%	1432	2.6%	353	0.6%	42	0.0%	54831

For Attorney General — Essex County — 2002 GENERAL

Town Name	COSTANZO-M		DROWN-R		HILL-P		SORRELL-D		WARD-G		WARDINSKI-P		Write-Ins		Town Total
Bloomfield	1	1.8%	20	36.3%	1	1.8%	29	52.7%	0	0.0%	4	7.2%	0	0.0%	55
Brighton	17	3.6%	186	39.9%	27	5.7%	204	43.7%	6	1.2%	26	5.5%	0	0.0%	466
Brunswick	0	0.0%	11	39.2%	1	3.5%	15	53.5%	0	0.0%	1	3.5%	0	0.0%	28
Canaan	7	2.4%	140	49.6%	7	2.4%	112	39.7%	15	5.3%	1	0.3%	0	0.0%	282
Concord	5	1.5%	145	44.6%	12	3.6%	151	46.4%	11	3.3%	1	0.3%	0	0.0%	325
East Haven	1	0.9%	49	46.2%	6	5.6%	41	38.6%	8	7.5%	1	0.9%	0	0.0%	106
Granby	1	2.7%	28	77.7%	1	2.7%	5	13.8%	1	2.7%	0	0.0%	0	0.0%	36
Guildhall	2	2.2%	57	64.0%	1	1.1%	25	28.0%	2	2.2%	2	2.2%	0	0.0%	89
Lemington	0	0.0%	22	62.8%	4	11.4%	8	22.8%	1	2.8%	0	0.0%	0	0.0%	35
Lunenburg	7	1.9%	145	40.8%	21	5.9%	152	42.8%	23	6.4%	6	1.6%	1	0.2%	355
Maidstone	1	2.1%	26	56.5%	2	4.3%	15	32.6%	1	2.1%	1	2.1%	0	0.0%	46
Norton	1	1.7%	34	59.6%	0	0.0%	20	35.0%	1	1.7%	1	1.7%	0	0.0%	57
Victory	5	10.8%	21	45.6%	2	4.3%	16	34.7%	2	4.3%	0	0.0%	0	0.0%	46
County Totals	48	2.4%	884	45.9%	85	4.4%	793	41.1%	71	3.6%	44	2.2%	1	0.0%	1926

For Attorney General Franklin County 2002 GENERAL

Town Name	COSTANZO-M		DROWN-R		HILL-P		SORRELL-D		WARD-G		WARDINSKI-P		Write-Ins		Town Total
Bakersfield	12	2.7%	119	26.9%	44	9.9%	240	54.4%	18	4.0%	8	1.8%	0	0.0%	441
Berkshire	5	1.1%	123	28.0%	24	5.4%	274	62.5%	11	2.5%	1	0.2%	0	0.0%	438
Enosburg	19	2.2%	203	24.1%	47	5.5%	535	63.6%	34	4.0%	3	0.3%	0	0.0%	841
Fairfax	17	1.2%	400	30.0%	66	4.9%	794	59.5%	45	3.3%	8	0.6%	3	0.2%	1333
Fairfield	7	1.0%	178	25.4%	35	5.0%	454	64.8%	18	2.5%	8	1.1%	0	0.0%	700
Fletcher	13	3.1%	114	27.4%	44	10.6%	219	52.7%	24	5.7%	1	0.2%	0	0.0%	415
Franklin	11	2.4%	156	35.3%	14	3.1%	241	54.6%	19	4.3%	0	0.0%	0	0.0%	441
Georgia	17	1.0%	584	36.9%	52	3.2%	877	55.4%	43	2.7%	9	0.5%	0	0.0%	1582
Highgate	10	1.0%	268	28.6%	46	4.9%	576	61.6%	26	2.7%	8	0.8%	0	0.0%	934
Montgomery	11	2.6%	116	28.0%	28	6.7%	216	52.3%	34	8.2%	8	1.9%	0	0.0%	413
Richford	14	1.6%	213	25.6%	32	3.8%	518	62.4%	45	5.4%	7	0.8%	0	0.0%	829
St. Albans City	20	0.9%	497	24.7%	86	4.2%	1338	66.5%	15	0.7%	56	2.7%	0	0.0%	2012
St. Albans Town	22	1.2%	512	28.4%	71	3.9%	1142	63.3%	46	2.5%	9	0.5%	0	0.0%	1802
Sheldon	3	0.5%	138	26.3%	26	4.9%	334	63.7%	16	3.0%	7	1.3%	0	0.0%	524
Swanton	33	1.8%	496	27.2%	79	4.3%	1164	63.8%	41	2.2%	9	0.4%	0	0.0%	1822
County Totals	214	1.4%	4117	28.3%	694	4.7%	8922	61.4%	435	2.9%	142	0.9%	3	0.0%	14527

For Attorney General — Grand Isle County — 2002 GENERAL

Town Name	COSTANZO-M		DROWN-R		HILL-P		SORRELL-D		WARD-G		WARDINSKI-P		Write-Ins		Town Total
Alburg	10	1.5%	209	32.9%	29	4.5%	359	56.6%	18	2.8%	9	1.4%	0	0.0%	634
Grand Isle	15	1.6%	213	23.1%	55	5.9%	610	66.2%	23	2.5%	4	0.4%	1	0.1%	921
Isle LaMotte	5	2.2%	63	28.7%	10	4.5%	126	57.5%	9	4.1%	6	2.7%	0	0.0%	219
North Hero	3	0.7%	125	31.1%	24	5.9%	242	60.3%	4	1.0%	3	0.7%	0	0.0%	401
South Hero	15	1.7%	197	22.5%	43	4.9%	604	69.1%	8	0.9%	7	0.8%	0	0.0%	874
County Totals	48	1.5%	807	26.4%	161	5.2%	1941	63.6%	62	2.0%	29	0.9%	1	0.0%	3049

For Attorney General — Lamoille County — 2002 GENERAL

Town Name	COSTANZO-M		DROWN-R		HILL-P		SORRELL-D		WARD-G		WARDINSKI-P		Write-Ins		Town Total
Belvidere	3	3.1%	39	41.0%	8	8.4%	39	41.0%	6	6.3%	0	0.0%	0	0.0%	95
Cambridge	21	1.7%	343	28.0%	57	4.6%	722	58.9%	74	6.0%	6	0.4%	1	0.0%	1224
Eden	7	2.2%	103	33.2%	21	6.7%	158	50.9%	14	4.5%	6	1.9%	1	0.3%	310
Elmore	3	0.8%	94	25.3%	21	5.6%	235	63.3%	17	4.5%	1	0.2%	0	0.0%	371
Hyde Park	11	0.9%	302	26.9%	67	5.9%	682	60.9%	42	3.7%	14	1.2%	1	0.0%	1119
Johnson	15	1.4%	226	22.2%	70	6.9%	604	59.5%	93	9.1%	7	0.6%	0	0.0%	1015
Morristown	28	1.5%	486	26.7%	97	5.3%	1135	62.4%	56	3.0%	15	0.8%	1	0.0%	1818
Stowe	17	0.8%	709	36.2%	95	4.8%	1082	55.3%	41	2.1%	8	0.4%	3	0.1%	1955
Waterville	1	0.4%	93	38.1%	11	4.5%	130	53.2%	8	3.2%	1	0.4%	0	0.0%	244
Wolcott	6	1.1%	151	29.8%	32	6.3%	284	56.1%	30	5.9%	3	0.5%	0	0.0%	506
County Totals	112	1.2%	2546	29.4%	479	5.5%	5071	58.5%	381	4.4%	61	0.7%	7	0.0%	8657

For Attorney General — Orange County — 2002 GENERAL

Town Name	COSTANZO-M		DROWN-R		HILL-P		SORRELL-D		WARD-G		WARDINSKI-P		Write-Ins		Town Total
Bradford	11	1.2%	370	42.6%	30	3.4%	376	43.3%	23	2.6%	57	6.5%	0	0.0%	867
Braintree	32	6.9%	177	38.3%	22	4.7%	219	47.4%	9	1.9%	3	0.6%	0	0.0%	462
Brookfield	19	3.2%	192	32.8%	31	5.3%	317	54.2%	22	3.7%	3	0.5%	0	0.0%	584
Chelsea	17	3.0%	239	42.6%	38	6.7%	243	43.3%	13	2.3%	10	1.7%	1	0.1%	561
Corinth	9	1.7%	210	40.6%	23	4.4%	219	42.3%	11	2.1%	45	8.7%	0	0.0%	517
Fairlee	8	2.0%	154	38.8%	18	4.5%	184	46.4%	20	5.0%	12	3.0%	0	0.0%	396
Newbury Twn Of. Bld.	1	0.2%	134	33.8%	15	3.7%	192	48.4%	12	3.0%	42	10.6%	0	0.0%	396
Newbury Townhouse	3	2.3%	69	53.9%	5	3.9%	36	28.1%	2	1.5%	13	10.1%	0	0.0%	128
Newbury Wells River	3	1.4%	95	46.3%	6	2.9%	80	39.0%	17	8.2%	4	1.9%	0	0.0%	205
Orange	2	0.5%	178	49.5%	16	4.4%	150	41.7%	10	2.7%	3	0.8%	0	0.0%	359
Randolph Chandler	62	3.4%	630	34.6%	86	4.7%	983	54.1%	46	2.5%	10	0.5%	0	0.0%	1817
Strafford	12	2.3%	108	21.0%	41	8.0%	333	65.0%	9	1.7%	8	1.5%	1	0.2%	512
Thetford	16	1.4%	275	25.0%	100	9.1%	659	60.0%	21	1.9%	26	2.3%	0	0.0%	1097
Topsham	7	1.7%	223	56.0%	8	2.0%	129	32.4%	18	4.5%	12	3.0%	1	0.2%	398
Tunbridge	24	4.6%	177	34.0%	33	6.3%	272	52.3%	12	2.3%	2	0.3%	0	0.0%	520
Vershire	5	2.0%	90	36.1%	16	6.4%	122	49.0%	10	4.0%	6	2.4%	0	0.0%	249
Washington	5	1.3%	120	31.2%	34	8.8%	205	53.3%	17	4.4%	3	0.7%	0	0.0%	384
West Fairlee	1	0.4%	72	35.4%	13	6.4%	93	45.8%	7	3.4%	17	8.3%	0	0.0%	203
Williamstown	22	1.8%	499	40.9%	62	5.0%	599	49.1%	26	2.1%	11	0.9%	0	0.0%	1219
County Totals	259	2.3%	4012	36.9%	597	5.4%	5411	49.7%	305	2.8%	287	2.6%	3	0.0%	10874

For Attorney General Orleans County 2002 GENERAL

Town Name	COSTANZO-M		DROWN-R		HILL-P		SORRELL-D		WARD-G		WARDINSKI-P		Write-Ins		Town Total
Albany	3	0.8%	128	35.0%	17	4.6%	198	54.2%	17	4.6%	2	0.5%	0	0.0%	365
Barton Mem. Bldg.	7	1.1%	261	42.5%	32	5.2%	288	46.9%	20	3.2%	6	0.9%	0	0.0%	614
Barton Orleans	3	0.8%	126	35.1%	18	5.0%	198	55.1%	10	2.7%	4	1.1%	0	0.0%	359
Brownington	8	2.9%	119	43.1%	5	1.8%	124	44.9%	17	6.1%	2	0.7%	1	0.3%	276
Charleston	11	3.4%	136	42.6%	21	6.5%	136	42.6%	11	3.4%	4	1.2%	0	0.0%	319
Coventry	2	0.7%	86	33.8%	18	7.0%	139	54.7%	8	3.1%	1	0.3%	0	0.0%	254
Craftsbury	10	2.0%	129	26.5%	30	6.1%	295	60.7%	18	3.7%	4	0.8%	0	0.0%	486
Derby	17	1.0%	599	36.5%	86	5.2%	875	53.4%	50	3.0%	10	0.6%	1	0.0%	1638
Glover	6	1.3%	128	29.6%	47	10.8%	227	52.5%	15	3.4%	9	2.0%	0	0.0%	432
Greensboro	2	0.5%	111	32.8%	24	7.1%	188	55.6%	11	3.2%	2	0.5%	0	0.0%	338
Holland	6	2.9%	72	35.4%	10	4.9%	103	50.7%	10	4.9%	2	0.9%	0	0.0%	203
Irasburg	4	0.9%	170	41.4%	25	6.1%	192	46.8%	14	3.4%	5	1.2%	0	0.0%	410
Jay	2	1.8%	34	30.9%	3	2.7%	69	62.7%	1	0.9%	1	0.9%	0	0.0%	110
Lowell	5	2.1%	98	42.6%	12	5.2%	106	46.0%	8	3.4%	1	0.4%	0	0.0%	230
Morgan	8	2.9%	134	49.0%	11	4.0%	112	41.0%	6	2.2%	2	0.7%	0	0.0%	273
Newport City	13	1.0%	488	38.1%	52	4.0%	674	52.7%	40	3.1%	10	0.7%	2	0.1%	1279
Newport Town	6	1.3%	159	34.5%	20	4.3%	262	56.9%	10	2.1%	3	0.6%	0	0.0%	460
Troy	9	2.4%	131	35.1%	21	5.6%	192	51.4%	20	5.3%	0	0.0%	0	0.0%	373
Westfield	3	1.5%	62	32.2%	22	11.4%	93	48.4%	2	1.0%	10	5.2%	0	0.0%	192
Westmore	5	2.9%	71	41.2%	13	7.5%	80	46.5%	2	1.1%	1	0.5%	0	0.0%	172
County Totals	130	1.4%	3242	36.9%	487	5.5%	4551	51.8%	290	3.3%	79	0.9%	4	0.0%	8783

For Attorney General Rutland County 2002 GENERAL

Town Name	COSTANZO-M		DROWN-R		HILL-P		SORRELL-D		WARD-G		WARDINSKI-P		Write-Ins		Town Total
Benson	9	2.9%	104	34.4%	25	8.2%	145	48.0%	16	5.3%	3	0.9%	0	0.0%	302
Brandon	25	1.6%	516	34.3%	161	10.7%	758	50.5%	33	2.2%	8	0.5%	0	0.0%	1501
Castleton	25	2.0%	471	38.0%	100	8.0%	602	48.5%	35	2.8%	5	0.4%	1	0.0%	1239
Chittenden	10	1.8%	222	40.7%	45	8.2%	245	44.9%	18	3.3%	5	0.9%	0	0.0%	545
Clarendon	29	3.0%	414	43.4%	74	7.7%	402	42.1%	25	2.6%	9	0.9%	0	0.0%	953
Danby	10	2.2%	187	42.3%	42	9.5%	178	40.2%	18	4.0%	7	1.5%	0	0.0%	442
Fair Haven	11	1.3%	351	43.1%	52	6.4%	362	44.5%	29	3.5%	7	0.8%	1	0.1%	813
Hubbardton	5	2.2%	88	39.8%	14	6.3%	106	47.9%	5	2.2%	3	1.3%	0	0.0%	221
Ira 1-1	0	0.0%	10	41.6%	2	8.3%	12	50.0%	0	0.0%	0	0.0%	0	0.0%	24
Ira 1-2	6	4.6%	52	40.0%	13	10.0%	53	40.7%	4	3.0%	2	1.5%	0	0.0%	130
Killington	10	2.2%	227	52.0%	22	5.0%	166	38.0%	9	2.0%	2	0.4%	0	0.0%	436
Mendon	13	2.7%	215	45.3%	22	4.6%	210	44.3%	10	2.1%	4	0.8%	0	0.0%	474
Middletown Springs	4	1.2%	122	37.8%	34	10.5%	147	45.6%	14	4.3%	1	0.3%	0	0.0%	322
Mount Holly	7	1.4%	187	37.6%	59	11.8%	223	44.8%	16	3.2%	5	1.0%	0	0.0%	497
Mount Tabor	4	5.7%	19	27.1%	6	8.5%	34	48.5%	7	10.0%	0	0.0%	0	0.0%	70
Pawlet	10	2.3%	190	44.5%	27	6.3%	186	43.5%	11	2.5%	3	0.7%	0	0.0%	427
Pittsfield	13	6.7%	73	37.8%	13	6.7%	90	46.6%	4	2.0%	0	0.0%	0	0.0%	193
Pittsford	12	1.1%	429	41.0%	74	7.0%	502	48.0%	16	1.5%	11	1.0%	0	0.0%	1044
Poultney	46	4.0%	430	37.8%	91	8.0%	505	44.4%	54	4.7%	11	0.9%	0	0.0%	1137
Proctor	16	2.4%	201	31.1%	41	6.3%	369	57.2%	12	1.8%	6	0.9%	0	0.0%	645
Rutland City 5-1	33	1.9%	609	35.9%	84	4.9%	934	55.0%	27	1.5%	7	0.4%	2	0.1%	1696
Rutland City 5-2	35	2.3%	488	32.4%	95	6.3%	843	56.1%	29	1.9%	8	0.5%	4	0.2%	1502
Rutland City 5-3	21	2.2%	287	30.5%	72	7.6%	518	55.1%	30	3.1%	9	0.9%	2	0.2%	939
Rutland City 5-4	31	2.2%	450	32.7%	108	7.8%	737	53.6%	38	2.7%	10	0.7%	1	0.0%	1375
Rutland Town	23	1.2%	878	47.5%	102	5.5%	802	43.4%	35	1.9%	6	0.3%	1	0.0%	1847
Shrewsbury	13	2.4%	202	37.7%	53	9.9%	257	48.0%	7	1.3%	3	0.5%	0	0.0%	535

For Attorney General Rutland County 2002 GENERAL

Town Name	COSTANZO-M		DROWN-R		HILL-P		SORRELL-D		WARD-G		WARDINSKI-P		Write-Ins		Town Total
Sudbury	5	1.9%	89	35.3%	22	8.7%	130	51.5%	3	1.1%	2	0.7%	1	0.4%	252
Tinmouth	5	2.0%	84	34.0%	17	6.8%	129	52.2%	7	2.8%	5	2.0%	0	0.0%	247
Wallingford	13	1.4%	347	39.7%	51	5.8%	422	48.3%	34	3.9%	5	0.5%	0	0.0%	872
Wells	9	2.6%	155	46.4%	30	8.9%	123	36.8%	14	4.1%	3	0.9%	0	0.0%	334
West Haven	4	4.1%	47	48.4%	5	5.1%	39	40.2%	2	2.0%	0	0.0%	0	0.0%	97
West Rutland	19	2.4%	279	36.0%	48	6.1%	402	51.8%	16	2.0%	11	1.4%	0	0.0%	775
County Totals	476	2.1%	8423	38.4%	1604	7.3%	10631	48.5%	578	2.6%	161	0.7%	13	0.0%	21886

For Attorney General — Washington County — 2002 GENERAL

Town Name	COSTANZO-M		DROWN-R		HILL-P		SORRELL-D		WARD-G		WARDINSKI-P		Write-Ins		Town Total
Barre City 3-1	19	1.2%	470	31.6%	93	6.2%	858	57.8%	28	1.8%	16	1.0%	0	0.0%	1484
Barre City 3-2	17	1.4%	364	31.9%	73	6.4%	643	56.4%	8	0.7%	35	3.0%	0	0.0%	1140
Barre City 3-3	3	1.4%	61	29.7%	14	6.8%	121	59.0%	4	1.9%	1	0.4%	1	0.4%	205
Barre Town	52	1.6%	1114	36.2%	166	5.4%	1686	54.8%	34	1.1%	20	0.6%	4	0.1%	3076
Berlin	18	1.8%	212	21.3%	68	6.8%	646	65.1%	28	2.8%	17	1.7%	3	0.3%	992
Cabot	7	1.4%	113	23.9%	48	10.1%	278	59.0%	22	4.6%	3	0.6%	0	0.0%	471
Calais	13	1.5%	163	18.9%	97	11.2%	550	63.9%	22	2.5%	15	1.7%	0	0.0%	860
Duxbury	13	2.5%	121	23.4%	37	7.1%	323	62.4%	19	3.6%	4	0.7%	0	0.0%	517
East Montpelier	13	1.0%	296	23.7%	101	8.1%	807	64.7%	19	1.5%	10	0.8%	0	0.0%	1246
Fayston	10	1.7%	146	25.3%	50	8.6%	344	59.7%	23	3.9%	3	0.5%	0	0.0%	576
Marshfield	18	2.4%	199	27.3%	80	11.0%	393	54.0%	25	3.4%	12	1.6%	0	0.0%	727
Middlesex	5	0.6%	169	20.9%	90	11.1%	518	64.2%	15	1.8%	8	0.9%	1	0.1%	806
Montpelier	45	1.1%	579	15.2%	459	12.0%	2584	67.9%	73	1.9%	54	1.4%	7	0.1%	3801
Moretown	18	2.3%	165	21.3%	60	7.7%	498	64.5%	24	3.1%	4	0.5%	3	0.3%	772
Northfield	35	2.0%	276	16.0%	101	5.8%	1235	71.9%	50	2.9%	15	0.8%	4	0.2%	1716
Plainfield	11	1.8%	135	22.3%	77	12.7%	333	55.0%	27	4.4%	21	3.4%	1	0.1%	605
Roxbury	12	4.2%	50	17.4%	25	8.7%	176	61.5%	21	7.3%	2	0.7%	0	0.0%	286
Waitsfield	10	1.2%	227	27.2%	65	7.8%	487	58.4%	33	3.9%	11	1.3%	0	0.0%	833
Warren	22	2.9%	190	25.5%	81	10.8%	401	53.8%	39	5.2%	12	1.6%	0	0.0%	745
Waterbury	23	1.1%	473	23.2%	129	6.3%	1342	65.8%	56	2.7%	14	0.6%	0	0.0%	2037
Woodbury	5	1.3%	124	33.0%	33	8.8%	189	50.4%	17	4.5%	7	1.8%	0	0.0%	375
Worcester	4	0.9%	92	21.2%	44	10.1%	274	63.2%	13	3.0%	6	1.3%	0	0.0%	433
County Totals	373	1.5%	5739	24.2%	1991	8.4%	14686	61.9%	600	2.5%	290	1.2%	24	0.1%	23703

Town Name	COSTANZO-M		DROWN-R		HILL-P		SORRELL-D		WARD-G		WARDINSKI-P		Write-Ins		Town Total
Athens	1	1.0%	37	40.2%	7	7.6%	38	41.3%	7	7.6%	1	1.0%	1	1.0%	92
Brattleboro 3-1	25	1.6%	467	29.8%	157	10.0%	851	54.4%	44	2.8%	18	1.1%	2	0.1%	1564
Brattleboro 3-2	12	0.9%	214	17.7%	169	13.9%	765	63.2%	33	2.7%	13	1.0%	3	0.2%	1209
Brattleboro 3-3	23	1.7%	221	17.2%	218	16.9%	748	58.3%	56	4.3%	15	1.1%	2	0.1%	1283
Brookline	3	1.5%	84	42.0%	18	9.0%	90	45.0%	5	2.5%	0	0.0%	0	0.0%	200
Dover	11	2.4%	247	53.9%	44	9.6%	141	30.7%	9	1.9%	5	1.0%	1	0.2%	458
Dummerston	12	1.4%	223	26.8%	97	11.6%	467	56.2%	24	2.8%	8	0.9%	0	0.0%	831
Grafton	6	2.3%	101	38.7%	15	5.7%	127	48.6%	7	2.6%	5	1.9%	0	0.0%	261
Guilford	16	2.0%	226	28.2%	104	12.9%	422	52.6%	23	2.8%	10	1.2%	0	0.0%	801
Halifax	3	0.9%	130	42.0%	25	8.0%	133	43.0%	12	3.8%	6	1.9%	0	0.0%	309
Jamaica	10	2.8%	157	45.2%	24	6.9%	134	38.6%	16	4.6%	6	1.7%	0	0.0%	347
Londonderry	6	1.0%	287	49.9%	32	5.5%	233	40.5%	13	2.2%	4	0.7%	0	0.0%	575
Marlboro	8	1.8%	64	14.8%	136	31.6%	200	46.5%	12	2.7%	8	1.8%	2	0.4%	430
Newfane	16	2.0%	201	26.0%	81	10.5%	445	57.7%	22	2.8%	6	0.7%	0	0.0%	771
Putney	7	0.6%	193	19.0%	141	13.8%	604	59.4%	51	5.0%	20	1.9%	0	0.0%	1016
Rockingham	26	1.6%	404	25.6%	95	6.0%	971	61.5%	57	3.6%	24	1.5%	0	0.0%	1577
Stratton	1	1.4%	40	57.1%	6	8.5%	22	31.4%	1	1.4%	0	0.0%	0	0.0%	70
Townshend	21	3.9%	183	34.2%	51	9.5%	254	47.4%	20	3.7%	6	1.1%	0	0.0%	535
Vernon	8	0.9%	434	53.3%	36	4.4%	301	36.9%	32	3.9%	3	0.3%	0	0.0%	814
Wardsboro	7	2.7%	104	40.1%	13	5.0%	125	48.2%	6	2.3%	4	1.5%	0	0.0%	259
Westminster W-4	0	0.0%	10	18.1%	4	7.2%	36	65.4%	1	1.8%	4	7.2%	0	0.0%	55
Westminster W-5	14	1.2%	276	24.7%	122	10.9%	652	58.4%	30	2.6%	22	1.9%	0	0.0%	1116
Whitingham	6	1.3%	238	51.7%	38	8.2%	151	32.8%	21	4.5%	6	1.3%	0	0.0%	460
Wilmington	21	2.4%	388	44.6%	67	7.7%	326	37.5%	52	5.9%	15	1.7%	0	0.0%	869
Windham	4	2.8%	54	38.8%	10	7.1%	61	43.8%	9	6.4%	1	0.7%	0	0.0%	139
County Totals	267	1.6%	4983	31.0%	1710	10.6%	8297	51.7%	563	3.5%	210	1.3%	11	0.0%	16041

Town Name	COSTANZO-M		DROWN-R		HILL-P		SORRELL-D		WARD-G		WARDINSKI-P		Write-Ins		Town Total
Andover	5	2.3%	102	48.5%	16	7.6%	79	37.6%	5	2.3%	3	1.4%	0	0.0%	210
Baltimore	4	5.0%	37	46.8%	7	8.8%	27	34.1%	1	1.2%	3	3.8%	0	0.0%	79
Barnard	30	7.2%	156	37.5%	20	4.8%	195	46.8%	15	3.6%	0	0.0%	0	0.0%	416
Bethel	168	24.1%	198	28.4%	27	3.8%	295	42.3%	6	0.8%	2	0.2%	1	0.1%	697
Bridgewater	23	6.3%	132	36.6%	18	5.0%	165	45.8%	19	5.2%	3	0.8%	0	0.0%	360
Cavendish	15	3.0%	210	42.3%	23	4.6%	223	44.9%	23	4.6%	2	0.4%	0	0.0%	496
Chester	14	1.2%	358	32.6%	60	5.4%	618	56.3%	40	3.6%	7	0.6%	0	0.0%	1097
Hartford 6-1	10	1.3%	297	40.1%	23	3.1%	379	51.2%	21	2.8%	9	1.2%	1	0.1%	740
Hartford 6-2	56	2.4%	741	32.4%	95	4.1%	1326	58.1%	54	2.3%	9	0.3%	0	0.0%	2281
Hartland	34	2.6%	438	34.1%	78	6.0%	682	53.1%	41	3.2%	10	0.7%	0	0.0%	1283
Ludlow	31	3.5%	383	43.2%	41	4.6%	398	44.9%	21	2.3%	11	1.2%	0	0.0%	885
Norwich	23	1.3%	294	17.7%	87	5.2%	1200	72.4%	38	2.2%	14	0.8%	0	0.0%	1656
Plymouth	9	3.9%	109	47.8%	15	6.5%	86	37.7%	6	2.6%	3	1.3%	0	0.0%	228
Pomfret	12	2.5%	149	32.1%	21	4.5%	261	56.2%	16	3.4%	5	1.0%	0	0.0%	464
Reading	16	5.4%	99	33.5%	15	5.0%	154	52.2%	11	3.7%	0	0.0%	0	0.0%	295
Rochester	48	9.1%	126	24.0%	62	11.8%	259	49.4%	21	4.0%	7	1.3%	1	0.1%	524
Royalton	69	7.2%	318	33.2%	79	8.2%	440	46.0%	14	1.4%	36	3.7%	0	0.0%	956
Sharon	26	5.7%	136	30.0%	39	8.6%	229	50.5%	20	4.4%	2	0.4%	1	0.2%	453
Springfield 1-1	0	0.0%	6	27.2%	1	4.5%	15	68.1%	0	0.0%	0	0.0%	0	0.0%	22
Springfield 1-2	66	2.1%	989	32.3%	179	5.8%	1675	54.8%	110	3.6%	32	1.0%	4	0.1%	3055
Stockbridge	24	10.5%	76	33.4%	15	6.6%	105	46.2%	7	3.0%	0	0.0%	0	0.0%	227
Weathersfield	24	2.2%	393	36.3%	78	7.2%	542	50.0%	39	3.6%	6	0.5%	0	0.0%	1082
Weston	9	3.0%	125	42.6%	17	5.8%	128	43.6%	10	3.4%	4	1.3%	0	0.0%	293
West Windsor	9	1.9%	176	38.0%	27	5.8%	235	50.7%	10	2.1%	6	1.3%	0	0.0%	463
Windsor	28	2.5%	322	29.3%	41	3.7%	647	59.0%	45	4.1%	13	1.1%	0	0.0%	1096
Woodstock	48	3.5%	471	34.5%	49	3.5%	753	55.1%	29	2.1%	15	1.1%	0	0.0%	1365
County Totals	801	3.8%	6841	33.0%	1133	5.4%	11116	53.6%	622	3.0%	202	0.9%	8	0.0%	20723

For Attorney General — Summary Results by County — 2002 GENERAL

Town Name	COSTANZO-M		DROWN-R		HILL-P		SORRELL-D		WARD-G		WARDINSKI-P		Write-Ins		Town Total
Addison County	160	1.1%	3848	26.4%	2220	15.3%	7944	54.6%	280	1.9%	92	0.6%	6	0.0%	14550
Bennington County	293	2.3%	4905	39.2%	838	6.7%	5883	47.1%	437	3.5%	139	1.1%	2	0.0%	12497
Caledonia County	143	1.5%	4165	43.2%	547	5.7%	4366	45.3%	251	2.6%	154	1.6%	6	0.1%	9632
Chittenden County	667	1.2%	12848	23.4%	3606	6.6%	35883	65.4%	1432	2.6%	353	0.6%	42	0.1%	54831
Essex County	48	2.5%	884	45.9%	85	4.4%	793	41.2%	71	3.7%	44	2.3%	1	0.1%	1926
Franklin County	214	1.5%	4117	28.3%	694	4.8%	8922	61.4%	435	3.0%	142	1.0%	3	0.0%	14527
Grand Isle County	48	1.6%	807	26.5%	161	5.3%	1941	63.7%	62	2.0%	29	1.0%	1	0.0%	3049
Lamoille County	112	1.3%	2546	29.4%	479	5.5%	5071	58.6%	381	4.4%	61	0.7%	7	0.1%	8657
Orange County	259	2.4%	4012	36.9%	597	5.5%	5411	49.8%	305	2.8%	287	2.6%	3	0.0%	10874
Orleans County	130	1.5%	3242	36.9%	487	5.5%	4551	51.8%	290	3.3%	79	0.9%	4	0.0%	8783
Rutland County	476	2.2%	8423	38.5%	1604	7.3%	10631	48.6%	578	2.6%	161	0.7%	13	0.1%	21886
Washington County	373	1.6%	5739	24.2%	1991	8.4%	14686	62.0%	600	2.5%	290	1.2%	24	0.1%	23703
Windham County	267	1.7%	4983	31.1%	1710	10.7%	8297	51.7%	563	3.5%	210	1.3%	11	0.1%	16041
Windsor County	801	3.9%	6841	33.0%	1133	5.5%	11116	53.6%	622	3.0%	202	1.0%	8	0.0%	20723
State Totals	3991	1.8%	67360	30.4%	16152	7.3%	125495	56.6%	6307	2.9%	2243	1.0%	131	0.1%	221679

For State Senate | Addison Senate | 2002 GENERAL

Town Name	Claire Ayer	Tom Bahre	Margaret Barnes	Gerry Gossens	Write-Ins	Town Total
Addison	282	323	300	212	1	1118
Bridport	239	295	290	197	1	1022
Bristol	899	603	500	815	1	2818
Cornwall	403	172	153	359	0	1087
Ferrisburgh	592	612	485	489	2	2180
Goshen	54	48	28	47	0	177
Granville	57	44	33	52	0	186
Hancock	47	67	44	60	1	219
Leicester	207	240	184	205	0	836
Lincoln	420	187	178	375	0	1160
Middlebury	1931	723	680	1846	3	5183
Monkton	530	329	262	436	0	1557
New Haven	435	321	262	392	0	1410
Orwell	206	269	239	174	1	889
Panton	147	134	141	118	0	540
Ripton	199	70	68	202	2	541
Salisbury	237	172	146	268	2	825
Shoreham	269	203	230	240	1	943
Starksboro	406	291	218	355	1	1271
Vergennes	509	387	326	432	0	1654
Waltham	142	86	72	130	0	430
Weybridge	300	126	129	254	0	809
Whiting	96	68	49	96	0	309
Brandon	708	789	549	630	1	2677
Race Totals	9315	6559	5566	8384	17	29841

For State Senate | Bennington Senate | 2002 GENERAL

Town Name	Ezekiel Cross	Judy Murphy	Dick Sears	Mark Shepard	Write-Ins	Town Total
Arlington	332	372	472	386	3	1565
Bennington 2-1	585	878	1152	800	3	3418
Bennington 2-2	805	1080	1389	983	2	4259
Bennington 2-1 NB	84	262	313	117	4	780
Dorset	336	317	302	474	0	1429
Landgrove	29	43	53	36	0	161
Manchester	568	599	538	893	7	2605
Peru	51	56	65	70	0	242
Pownal	368	507	719	627	0	2221
Readsboro	33	108	124	117	2	384
Rupert Benn-5	16	13	17	27	0	73
Rupert Rutland-8	83	76	107	113	0	379
Sandgate	46	65	77	55	0	243
Searsburg	12	4	8	26	0	50
Shaftsbury	612	692	955	704	0	2963
Stamford	66	102	173	125	0	466
Sunderland	118	123	158	151	1	551
Winhall	112	105	115	166	0	498
Woodford	41	63	89	61	0	254
Wilmington	259	311	403	420	4	1397
Race Totals	4556	5776	7229	6351	26	23938

For State Senate | Caledonia Senate | 2002 GENERAL

Town Name	Julius Canns	Robert D. Ide	Write -Ins	Town Total
Barnet	468	492	35	995
Burke	409	406	18	833
Danville	631	728	32	1391
Groton	238	282	5	525
Hardwick	665	705	50	1420
Kirby	115	120	7	242
Lyndon	1240	1252	39	2531
Newark	140	145	6	291
Peacham	186	256	38	480
Ryegate	277	320	4	601
St. Johnsbury	1627	1657	101	3385
Sheffield	150	144	3	297
Stannard	52	60	15	127
Sutton	233	237	2	472
Walden	224	245	13	482
Waterford	421	421	6	848
Wheelock	160	173	14	347
Bradford	538	666	18	1222
Fairlee	246	313	6	565
Newbury Town Of. Bld.	222	299	14	535
Newbury Townhouse	81	103	0	184
Newbury Wells River	135	166	2	303
Orange	242	278	2	522
Topsham	253	328	6	587
West Fairlee	130	142	7	279
Race Totals	9083	9938	443	19464

Town Name	Brunelle	Condos	Coolidge	Cunningham	Hogan	Katz	Kinney	Leddy	Lyons	Miller	Munt	Purcell	Shahady	Shepard	Sherman	Shumski	Snelling	Winer	Write-Ins	Town Total
Bolton	172	199	22	51	171	14	26	217	197	181	179	156	126	139	27	133	221	26	0	2257
Burlington 3-4 W1	226	768	58	154	688	67	66	807	715	757	753	233	162	154	37	173	321	48	23	6210
Burlington 3-6 W1	98	266	24	46	260	17	20	295	235	255	263	84	63	64	14	65	128	13	7	2217
Burlington 3-2 W2	27	93	8	18	91	9	12	101	84	90	91	24	20	18	9	24	42	10	1	772
Burlington 3-3 W2	76	330	33	79	301	33	29	349	301	337	341	81	58	53	22	58	135	27	6	2649
Burlington 3-4 W2	74	378	43	108	355	56	39	410	341	399	393	63	49	41	47	56	146	46	5	3049
Burlington 3-2 W3	21	85	6	23	77	6	4	94	81	80	85	27	15	17	3	19	38	7	1	689
Burlington 3-3 W3	242	935	85	253	871	82	77	1002	867	948	966	244	161	151	75	206	407	89	20	7681
Burlington 3-1 W4	714	1005	64	168	1048	46	53	1154	807	968	963	742	531	467	35	688	900	52	6	10411
Burlington 3-2 W4	129	168	12	28	179	6	13	219	163	190	185	131	92	88	5	139	173	6	0	1926
Burlington 3-3 W5	22	68	5	16	62	4	4	69	58	62	69	23	19	16	2	20	34	6	0	559
Burlington 3-5 W5	520	1239	64	182	1117	63	70	1351	1067	1221	1202	570	375	364	49	506	768	56	13	10797
Burlington 3-3 W6	12	58	8	11	58	7	5	74	60	65	65	13	11	10	11	13	28	6	0	515
Burlington 3-4 W6	32	148	17	28	142	17	12	152	126	138	130	43	26	25	8	32	54	8	3	1141
Burlington 3-5 W6	322	905	49	110	827	43	36	993	798	958	892	453	246	219	25	309	559	47	4	7795
Burlington 3-1 W7	380	564	40	130	571	27	51	609	426	521	556	332	261	247	27	357	446	45	9	5599
Burlington 3-2 W7	352	509	23	87	488	18	22	584	397	469	479	354	278	251	19	427	441	26	2	5226
Burlington 3-3 W7	25	70	5	12	73	4	1	84	69	78	76	18	14	14	4	15	28	5	0	595
Charlotte	565	886	50	237	740	39	38	957	780	889	875	725	455	472	46	490	943	43	5	9235
Essex 6-1	1437	1183	133	334	979	56	338	1196	1036	1022	975	1341	1033	1153	92	1134	1594	128	14	15178
Essex 6-2	1593	1358	148	333	1170	72	368	1452	1170	1189	1211	1550	1144	1327	120	1236	1791	143	14	17389
Essex 6-3	486	425	45	117	356	14	112	460	399	416	417	470	339	391	20	360	568	62	2	5459
Hinesburg 1-1	475	815	48	380	631	46	41	870	803	754	816	528	367	440	59	405	842	45	4	8369
Hinesburg 1-2	24	32	0	18	32	3	1	33	28	29	25	23	15	26	0	17	40	4	0	350
Huntington	182	406	28	123	347	26	37	404	410	381	410	189	137	164	31	140	322	39	2	3778
Jericho	949	1010	127	230	905	50	168	1042	972	989	1032	918	713	774	78	810	1157	101	4	12029
Milton Ch-9	1221	1019	136	262	900	69	168	1101	792	853	890	1271	862	962	95	972	1400	147	13	13133
Milton Gl-C 1-1	220	143	27	34	135	14	23	169	123	133	142	229	170	181	17	187	250	28	1	2226
Richmond	603	904	82	247	775	42	105	943	966	842	834	645	438	541	69	479	858	57	1	9431
St. George	80	121	5	48	105	7	11	126	135	100	105	93	55	75	7	65	119	4	0	1261
Shelburne 5-1	665	856	66	141	713	59	68	974	804	850	833	872	510	527	39	572	1052	50	5	9656
Shelburne 5-2	639	696	47	119	519	35	39	750	623	641	617	816	516	522	41	561	944	32	7	8164
South Burlington 3-7	505	963	56	76	580	101	39	927	686	701	731	791	406	394	32	497	771	32	24	8312
South Burlington 3-8	676	1201	91	109	680	122	68	1177	725	801	871	1026	532	561	35	620	930	37	1	10263
South Burlington 3-9	575	942	108	133	603	113	73	931	615	612	705	689	386	419	40	416	675	36	3	8074
South Burlington3-10	359	809	72	87	532	106	50	782	553	573	650	491	259	263	30	311	534	32	4	6497
Underhill	536	700	55	163	633	43	80	738	660	698	727	559	400	432	56	459	686	86	2	7713
Westford	290	392	40	78	336	30	67	405	344	333	369	304	220	256	36	227	390	171	2	4290
Williston	1508	1597	114	360	1293	97	134	1557	2023	1390	1501	1685	1146	1566	213	1254	1969	101	3	19511
Winooski	875	779	89	153	725	67	94	969	689	659	714	423	288	360	39	348	621	58	4	7954
County Totals	17907	25025	2133	5286	21068	1730	2662	26527	22128	22572	23138	19229	12898	14144	1614	14800	23325	1959	215	258360

Town Name	Jim Greenwood	Vince Illuzzi	Write-Ins	Town Total
Bloomfield	36	41	0	77
Brighton	280	373	6	659
Brunswick	27	28	0	55
Canaan	177	199	0	376
Concord	221	229	3	453
East Haven	75	71	1	147
Granby	27	24	1	52
Guildhall	67	61	9	137
Lemington	27	26	0	53
Lunenburg	242	221	46	509
Maidstone	30	33	1	64
Norton	32	55	1	88
Victory	39	26	3	68
Montgomery	272	256	18	546
Richford	551	682	10	1243
Eden	198	179	18	395
Wolcott	341	307	27	675
Albany	305	262	20	587
Barton Mem. Bldg.	568	455	11	1034
Barton Orleans	333	308	3	644
Brownington	250	222	5	477
Charleston	263	247	8	518
Coventry	222	210	1	433
Craftsbury	378	306	16	700
Derby	1318	1277	15	2610
Glover	370	301	17	688
Greensboro	266	215	14	495
Holland	158	157	5	320
Irasburg	379	305	4	688
Jay	83	96	0	179
Lowell	174	162	3	339
Morgan	228	229	6	463
Newport City	1039	1081	10	2130
Newport Town	378	375	2	755
Troy	265	289	2	556
Westfield	132	126	13	271
Westmore	149	136	5	290
Race Totals	9900	9570	304	19774

For State Senate — Franklin Senate — 2002 GENERAL

Town Name	Donald Collins	Sara Kittell	Carl Rosenquist	Al Salzman	Bob Shea	John C. Whitney	Write-Ins	Town Total
Bakersfield	154	250	112	78	56	108	0	758
Berkshire	143	231	129	52	47	168	0	770
Enosburg	331	477	237	113	82	254	0	1494
Fairfax	561	557	495	78	375	372	2	2440
Fairfield	230	370	194	195	89	213	0	1291
Fletcher	157	234	116	49	102	83	0	741
Franklin	132	188	171	26	34	251	0	802
Georgia	444	493	1083	44	166	668	0	2898
Highgate	440	444	329	60	84	293	1	1651
St. Albans City	768	997	751	286	229	649	4	3684
St. Albans Town	589	762	757	162	208	745	0	3223
Sheldon	204	276	188	63	53	177	0	961
Swanton	1153	799	625	111	133	558	2	3381
Alburg	339	287	196	18	65	161	2	1068
Race Totals	5645	6365	5383	1335	1723	4700	11	25162

For State Senate

Grand Isle Senate

2002 GENERAL

Town Name	Neal Danaher	Richard Mazza	Write-Ins	Town Total
Colchester 7-1	842	1608	4	2454
Colchester 7-2	1065	1945	3	3013
Grand Isle	298	628	1	927
Isle LaMotte	85	143	0	228
North Hero	159	251	0	410
South Hero	249	650	0	899
Race Totals	2698	5225	8	7931

For State Senate Lamoille Senate 2002 GENERAL

Town Name	Susan Bartlett	Cathy Voyer	Write-Ins	Town Total
Belvidere	36	61	1	98
Cambridge	677	546	1	1224
Elmore	231	153	3	387
Hyde Park	662	494	3	1159
Johnson	697	356	2	1055
Morristown	1032	845	13	1890
Stowe	662	1369	4	2035
Waterville	129	121	0	250
Race Totals	4126	3945	27	8098

For State Senate Orange Senate 2002 GENERAL

Town Name	Bill Corrow	Mark MacDonald	Write-Ins	Town Total
Braintree	266	215	1	482
Brookfield	303	289	0	592
Chelsea	354	229	0	583
Corinth	241	284	0	525
Randolph Chandler	950	903	5	1858
Strafford	145	382	1	528
Thetford	298	842	1	1141
Tunbridge	267	283	0	550
Vershire	100	155	0	255
Washington	206	190	1	397
Williamstown	714	518	0	1232
Race Totals	3844	4290	9	8143

For State Senate — Rutland Senate — 2002 GENERAL

Town Name	John Bloomer, Jr.	Barbara Carris	John Crowley	Randy Kniffin	Hull Maynard	John Ruggerio	Write-Ins	Town Total
Benson	153	124	128	84	149	94	0	732
Castleton	809	527	731	310	706	335	6	3424
Chittenden	327	214	294	126	288	162	0	1411
Clarendon	658	365	575	181	624	201	1	2605
Danby	262	164	201	112	226	112	0	1077
Fair Haven	539	302	457	195	468	223	3	2187
Hubbardton	132	80	96	56	115	60	0	539
Ira 1-1	17	9	15	6	13	8	0	68
Ira 1-2	86	59	73	44	64	36	2	364
Mendon	333	156	301	81	300	108	1	1280
Middletown Springs	163	147	137	176	129	103	0	855
Mount Holly	254	216	222	143	247	168	0	1250
Mount Tabor	29	30	26	23	30	24	0	162
Pawlet	229	180	176	155	183	138	1	1062
Pittsfield	104	72	87	38	114	43	0	458
Pittsford	699	408	606	200	610	303	0	2826
Poultney	672	408	585	420	559	316	2	2962
Proctor	420	301	333	165	317	225	1	1762
Rutland City 5-1	1151	720	981	367	963	592	0	4774
Rutland City 5-2	1002	618	800	364	774	557	6	4121
Rutland City 5-3	621	379	472	196	456	400	6	2530
Rutland City 5-4	902	593	718	296	724	512	7	3752
Rutland Town	1334	604	1131	287	1122	597	0	5075
Killington	290	144	272	66	268	104	0	1144
Shrewsbury	272	238	233	156	335	154	0	1388
Sudbury	139	115	113	80	105	96	0	648
Tinmouth	119	113	103	91	107	66	0	599
Wallingford	523	342	426	214	489	254	2	2250
Wells	190	108	147	96	140	85	0	766
West Haven	59	37	47	22	55	21	0	241
West Rutland	541	365	489	161	378	199	1	2134
Race Totals	13029	8138	10975	4911	11058	6296	39	54446

For State Senate Washington Senate 2002 GENERAL

Town Name	Bisbee	Cheney	Cummings	Doyle	Duke	Giuliani	LePage	Phillips	Potthast	Scott	Write-Ins	Town Total
Barre City 3-1	81	459	617	961	19	678	71	291	37	769	3	3986
Barre City 3-2	68	349	449	747	18	487	50	232	37	592	2	3031
Barre City 3-3	12	63	90	131	5	81	14	34	7	117	0	554
Barre Town	77	743	1134	2217	43	1539	164	580	45	1926	3	8471
Berlin	58	287	426	587	23	436	34	250	24	566	3	2694
Cabot	50	198	222	234	38	147	28	130	47	215	0	1309
Calais	125	372	491	359	23	267	68	315	70	355	0	2445
Duxbury	111	182	241	277	14	170	20	122	23	234	1	1395
East Montpelier	118	469	605	635	22	526	46	480	49	588	4	3542
Fayston	208	195	269	297	10	201	24	97	29	228	0	1558
Marshfield	79	246	318	373	85	239	55	198	94	292	0	1979
Middlesex	96	402	435	347	7	244	35	310	53	338	2	2269
Montpelier	489	1564	2237	1460	47	1235	194	1973	287	1245	8	10739
Moretown	188	262	355	441	15	289	21	158	47	362	4	2142
Northfield	103	616	775	1130	64	681	50	349	35	909	1	4713
Plainfield	89	237	324	274	29	173	46	198	117	220	0	1707
Roxbury	47	102	131	150	12	80	19	61	18	120	0	740
Waitsfield	364	296	373	439	18	259	25	163	40	306	0	2283
Warren	334	278	351	327	24	232	35	115	51	222	1	1970
Waterbury	217	804	971	1228	41	726	65	475	53	894	7	5481
Woodbury	39	122	157	204	9	161	16	102	26	182	0	1018
Worcester	40	204	242	199	2	131	21	189	25	169	1	1223
County Totals	2993	8450	11213	13017	568	8982	1101	6822	1214	10849	40	65249

For State Senate — Windham Senate — 2002 GENERAL

Town Name	Aaron Diamondstone	Rod Gander	Michael Hebert	Jeanette White	Norman Wright	Write-Ins	Town Total
Athens	9	28	44	33	43	0	157
Brattleboro 3-1	48	886	616	819	458	22	2849
Brattleboro 3-2	45	780	345	760	239	12	2181
Brattleboro 3-3	58	881	337	825	245	4	2350
Brookline	8	88	104	88	72	0	360
Dover	16	117	306	104	182	0	725
Dummerston	27	477	267	486	264	5	1526
Grafton	13	111	85	122	119	0	450
Guilford	17	462	299	456	176	5	1415
Halifax	8	133	152	113	69	2	477
Jamaica	24	118	178	106	163	0	589
Londonderry	22	184	281	190	273	2	952
Marlboro	22	344	87	295	66	0	814
Newfane	47	410	270	402	225	1	1355
Putney	42	607	183	828	212	9	1881
Rockingham	58	711	432	872	677	26	2776
Stratton	5	12	40	15	35	0	107
Townshend	31	221	212	203	181	0	848
Vernon	16	187	621	189	381	1	1395
Wardsboro	9	112	123	94	81	1	420
Westminster W-4	3	30	14	28	26	0	101
Westminster W-5	26	546	243	723	473	14	2025
Whitingham	16	144	280	142	144	0	726
Windham	7	56	59	58	47	0	227
Race Totals	577	7645	5578	7951	4851	104	26706

For State Senate | Windsor Senate | 2002 GENERAL

Town Name	John Campbell	G. Lester Corwin, II	Matt Dunne	Henry Holmes	Peter Welch	Write-Ins	Town Total
Andover	114	78	87	90	84	1	454
Baltimore	53	28	29	37	30	0	177
Barnard	258	128	187	215	204	2	994
Bethel	339	197	251	445	330	5	1567
Bridgewater	216	88	158	133	181	1	777
Cavendish	279	177	221	232	226	2	1137
Chester	581	277	580	374	573	6	2391
Hartford 6-1	571	211	378	245	400	2	1807
Hartford 6-2	1601	529	1368	647	1430	13	5588
Hartland	772	242	1013	343	740	2	3112
Ludlow	472	326	368	377	411	4	1958
Norwich	1061	266	1205	344	1252	4	4132
Plymouth	131	90	84	104	93	0	502
Pomfret	290	126	252	137	272	5	1082
Reading	181	68	168	118	159	0	694
Rochester	251	115	221	256	297	3	1143
Royalton	410	366	376	433	486	10	2081
Sharon	259	127	250	161	271	4	1072
Springfield 1-1	12	6	13	7	8	0	46
Springfield 1-2	1884	800	1705	1020	1794	13	7216
Stockbridge	114	70	87	127	106	0	504
Weathersfield	593	289	594	388	573	5	2442
Weston	181	102	131	123	118	1	656
West Windsor	274	119	304	159	222	1	1079
Windsor	667	201	776	265	688	4	2601
Woodstock	882	349	737	489	744	6	3207
Race Totals	12446	5375	11543	7269	11692	94	48419

2002 GENERAL ELECTION RESULTS
STATE REPRESENTATIVE

Addison-1

Middlebury

BRIAN J. BAUER	733
DEAN C. GEORGE	1335
STEVEN MAIER	1539
BETTY NUOVO	1573
total write in	2
Poll Total:	5182

Race Totals

BRIAN J. BAUER	733
DEAN C. GEORGE	1335
STEVEN MAIER	1539
BETTY NUOVO	1573
total write in	2
seats: 2 Race Total:	**5182**

****

Addison-2

Cornwall

WILLEM JEWETT	360
WARD MANN	234
total write in	0
Poll Total:	594

Goshen

WILLEM JEWETT	55
WARD MANN	51
total write in	0
Poll Total:	106

Hancock

WILLEM JEWETT	65
WARD MANN	66
total write in	1
Poll Total:	132

Leicester

WILLEM JEWETT	154
WARD MANN	341
total write in	1
Poll Total:	496

Addison-2

Ripton

WILLEM JEWETT	219
WARD MANN	79
total write in	0
Poll Total:	298

Salisbury

WILLEM JEWETT	194
WARD MANN	250
total write in	0
Poll Total:	444

Race Totals

WILLEM JEWETT	1047
WARD MANN	1021
total write in	2
seats: 1 Race Total:	**2070**

****

Addison-3

Addison

GREGORY S. CLARK	374
CONNIE T. HOUSTON	441
ELIZABETH "LIZ" MARKOWSKI	243
total write in	4
Poll Total:	1062

Ferrisburgh

GREGORY S. CLARK	622
CONNIE T. HOUSTON	801
ELIZABETH "LIZ" MARKOWSKI	585
total write in	8
Poll Total:	2016

Panton

GREGORY S. CLARK	187
CONNIE T. HOUSTON	195
ELIZABETH "LIZ" MARKOWSKI	116
total write in	5
Poll Total:	503

2002 GENERAL ELECTION RESULTS
STATE REPRESENTATIVE

Addison-3

Vergennes

GREGORY S. CLARK	605
CONNIE T. HOUSTON	583
ELIZABETH "LIZ" MARKOWSKI	352
total write in	7
Poll Total:	1547

Waltham

GREGORY S. CLARK	146
CONNIE T. HOUSTON	138
ELIZABETH "LIZ" MARKOWSKI	109
total write in	4
Poll Total:	397

Race Totals

GREGORY S. CLARK	1934
CONNIE T. HOUSTON	2158
ELIZABETH "LIZ" MARKOWSKI	1405
total write in	28
seats: 2 Race Total:	**5525**

****

Addison-4

Bristol

MICHAEL FISHER	749
GERALD "BEANIE" MASTERSON	563
CRAIG SCRIBNER, SR.	776
DAVE SHARPE	757
total write in	1
Poll Total:	2846

Lincoln

MICHAEL FISHER	423
GERALD "BEANIE" MASTERSON	227
CRAIG SCRIBNER, SR.	201
DAVE SHARPE	342
total write in	0
Poll Total:	1193

Addison-4

Monkton

MICHAEL FISHER	545
GERALD "BEANIE" MASTERSON	261
CRAIG SCRIBNER, SR.	308
DAVE SHARPE	447
total write in	0
Poll Total:	1561

Starksboro

MICHAEL FISHER	421
GERALD "BEANIE" MASTERSON	251
CRAIG SCRIBNER, SR.	266
DAVE SHARPE	357
total write in	0
Poll Total:	1295

Race Totals

MICHAEL FISHER	2138
GERALD "BEANIE" MASTERSON	1302
CRAIG SCRIBNER, SR.	1551
DAVE SHARPE	1903
total write in	1
seats: 2 Race Total:	**6895**

****

Addison-5

Bridport

CHRIS GOODRICH	316
HARVEY T. SMITH	248
total write in	0
Poll Total:	564

New Haven

CHRIS GOODRICH	295
HARVEY T. SMITH	485
total write in	0
Poll Total:	780

Weybridge

CHRIS GOODRICH	219
HARVEY T. SMITH	219
total write in	1
Poll Total:	439

2002 GENERAL ELECTION RESULTS
STATE REPRESENTATIVE

Addison-5

Race Totals	
CHRIS GOODRICH	830
HARVEY T. SMITH	952
total write in	1
seats: 1 Race Total:	**1783**

****

Addison-Rutland-1

Orwell	
MARK S. YOUNG	455
total write in	11
Poll Total:	466
Shoreham	
MARK S. YOUNG	441
total write in	4
Poll Total:	445
Whiting	
MARK S. YOUNG	146
total write in	4
Poll Total:	150
Benson	
MARK S. YOUNG	251
total write in	14
Poll Total:	265
Race Totals	
MARK S. YOUNG	1293
total write in	33
seats: 1 Race Total:	**1326**

****

Bennington-1

Pownal	
BILL BOTZOW	809
ALLEN C. PALMER	606
total write in	0
Poll Total:	1415

Bennington-1

Woodford	
BILL BOTZOW	109
ALLEN C. PALMER	37
total write in	1
Poll Total:	147
Race Totals	
BILL BOTZOW	918
ALLEN C. PALMER	643
total write in	1
seats: 1 Race Total:	**1562**

****

Bennington-2-1

Bennington 2-1	
TIMOTHY R. CORCORAN, II	1481
JOSEPH L. KRAWCZYK, JR.	1171
total write in	24
Poll Total:	2676
Bennington 2-1 NB	
TIMOTHY R. CORCORAN, II	335
JOSEPH L. KRAWCZYK, JR.	179
total write in	19
Poll Total:	533
Race Totals	
TIMOTHY R. CORCORAN, II	1816
JOSEPH L. KRAWCZYK, JR.	1350
total write in	43
seats: 2 Race Total:	**3209**

****

Bennington-2-2

Bennington 2-2	
ALBERT C. KRAWCZYK	1629
MARY A. MORRISSEY	1936
total write in	19
Poll Total:	3584

2002 GENERAL ELECTION RESULTS
STATE REPRESENTATIVE

Bennington-2-2

Race Totals

ALBERT C. KRAWCZYK	1629
MARY A. MORRISSEY	1936
total write in	19
seats: 2 Race Total:	**3584**

****

Bennington-3

Shaftsbury

CHARLES BUSHEY	861
ALICE MILLER	883
total write in	1
Poll Total:	1745

Race Totals

CHARLES BUSHEY	861
ALICE MILLER	883
total write in	1
seats: 1 Race Total:	**1745**

****

Bennington-4

Manchester

JUDITH M. LIVINGSTON	1335
total write in	37
Poll Total:	1372

Race Totals

JUDITH M. LIVINGSTON	1335
total write in	37
seats: 1 Race Total:	**1372**

****

Bennington-5

Arlington

JOHN MENDENHALL	416
LAWRENCE MOLLOY	477
total write in	9
Poll Total:	902

Bennington-5

Rupert

JOHN MENDENHALL	28
LAWRENCE MOLLOY	16
total write in	1
Poll Total:	45

Sandgate

JOHN MENDENHALL	67
LAWRENCE MOLLOY	73
total write in	0
Poll Total:	140

Sunderland

JOHN MENDENHALL	148
LAWRENCE MOLLOY	177
total write in	0
Poll Total:	325

Race Totals

JOHN MENDENHALL	659
LAWRENCE MOLLOY	743
total write in	10
seats: 1 Race Total:	**1412**

****

Bennington-Rutland-1

Dorset

WALTER FREED	737
total write in	22
Poll Total:	759

Landgrove

WALTER FREED	68
total write in	10
Poll Total:	78

Peru

WALTER FREED	127
total write in	7
Poll Total:	134

2002 GENERAL ELECTION RESULTS
STATE REPRESENTATIVE

Bennington-Rutland-1

Danby	
WALTER FREED	398
total write in	7
Poll Total:	405
Mount Tabor	
WALTER FREED	48
total write in	5
Poll Total:	53
Race Totals	
WALTER FREED	1378
total write in	51
seats: 1 Race Total:	**1429**

****

Caledonia-1

Barnet	
LEIGH B. LAROCQUE	510
total write in	36
Poll Total:	546
Ryegate	
LEIGH B. LAROCQUE	306
total write in	27
Poll Total:	333
Waterford	
LEIGH B. LAROCQUE	467
total write in	6
Poll Total:	473
Race Totals	
LEIGH B. LAROCQUE	1283
total write in	69
seats: 1 Race Total:	**1352**

Caledonia-2

Hardwick	
DAVID BROWN	694
ROGER FOX	367
total write in	0
Poll Total:	1061
Stannard	
DAVID BROWN	39
ROGER FOX	51
total write in	1
Poll Total:	91
Walden	
DAVID BROWN	223
ROGER FOX	152
total write in	0
Poll Total:	375
Race Totals	
DAVID BROWN	956
ROGER FOX	570
total write in	1
seats: 1 Race Total:	**1527**

****

Caledonia-3

St. Johnsbury	
DONALD E. BOSTIC	1574
DAVID T. CLARK	1639
total write in	64
Poll Total:	3277
Race Totals	
DONALD E. BOSTIC	1574
DAVID T. CLARK	1639
total write in	64
seats: 2 Race Total:	**3277**

2002 GENERAL ELECTION RESULTS
STATE REPRESENTATIVE

Caledonia-4

Burke

HOWARD CRAWFORD	417
COLA H. HUDSON	394
total write in	23
Poll Total:	834

Lyndon

HOWARD CRAWFORD	1182
COLA H. HUDSON	1273
total write in	39
Poll Total:	2494

Sutton

HOWARD CRAWFORD	241
COLA H. HUDSON	235
total write in	5
Poll Total:	481

Race Totals

HOWARD CRAWFORD	1840
COLA H. HUDSON	1902
total write in	67
seats: 2 Race Total:	**3809**

****

Caledonia-Washington-1

Danville

JONATHAN DAVID KAPLAN	210
STEVE LARRABEE	659
total write in	1
Poll Total:	870

Peacham

JONATHAN DAVID KAPLAN	151
STEVE LARRABEE	194
total write in	2
Poll Total:	347

Cabot

JONATHAN DAVID KAPLAN	203
STEVE LARRABEE	258
total write in	3
Poll Total:	464

Caledonia-Washington-1

Race Totals

JONATHAN DAVID KAPLAN	564
STEVE LARRABEE	1111
total write in	6
seats: 1 Race Total:	**1681**

****

Chittenden-1-1

Hinesburg 1-1

BILL LIPPERT	1257
total write in	50
Poll Total:	1307

Race Totals

BILL LIPPERT	1257
total write in	50
seats: 1 Race Total:	**1307**

****

Chittenden-1-2

Charlotte

ED AMIDON	1000
SCOTT A. ORR	802
total write in	2
Poll Total:	1804

Hinesburg 1-2

ED AMIDON	34
SCOTT A. ORR	28
total write in	0
Poll Total:	62

Race Totals

ED AMIDON	1034
SCOTT A. ORR	830
total write in	2
seats: 1 Race Total:	**1866**

2002 GENERAL ELECTION RESULTS
STATE REPRESENTATIVE

Chittenden-2

Williston

JIM MCCULLOUGH	1868
MARY N. PETERSON	2017
MICHAEL QUAID	1793
BRENT SLOAN	1234
total write in	2
Poll Total:	6914

Race Totals

JIM MCCULLOUGH	1868
MARY N. PETERSON	2017
MICHAEL QUAID	1793
BRENT SLOAN	1234
total write in	2
seats: 2 Race Total:	**6914**

****

Chittenden-3-1

Burlington 3-1 W4

BILL ASWAD	1055
GENE SHAVER	676
JENNIFER B. WALLACE-BRODEUR	894
KURT WRIGHT	1078
total write in	5
Poll Total:	3708

Burlington 3-1 W7

BILL ASWAD	540
GENE SHAVER	276
JENNIFER B. WALLACE-BRODEUR	506
KURT WRIGHT	609
total write in	1
Poll Total:	1932

Race Totals

BILL ASWAD	1595
GENE SHAVER	952
JENNIFER B. WALLACE-BRODEUR	1400
KURT WRIGHT	1687
total write in	6
seats: 2 Race Total:	**5640**

Chittenden-3-2

Burlington 3-2 W2

MARK LARSON	107
HANK SHUMSKI	37
total write in	0
Poll Total:	144

Burlington 3-2 W3

MARK LARSON	105
HANK SHUMSKI	21
total write in	1
Poll Total:	127

Burlington 3-2 W4

MARK LARSON	228
HANK SHUMSKI	120
total write in	1
Poll Total:	349

Burlington 3-2 W7

MARK LARSON	608
HANK SHUMSKI	334
total write in	8
Poll Total:	950

Race Totals

MARK LARSON	1048
HANK SHUMSKI	512
total write in	10
seats: 1 Race Total:	**1570**

****

Chittenden-3-3

Burlington 3-3 W2

GAIL L. COMPTON	185
STEVE HINGTGEN	219
BARBARA NOLFI	181
JOHN PATRICK TRACY	298
total write in	15
Poll Total:	898

2002 GENERAL ELECTION RESULTS
STATE REPRESENTATIVE

Chittenden-3-3

Burlington 3-3 W3

GAIL L. COMPTON	525
STEVE HINGTGEN	636
BARBARA NOLFI	547
JOHN PATRICK TRACY	886
total write in	14
Poll Total:	2608

Burlington 3-3 W5

GAIL L. COMPTON	55
STEVE HINGTGEN	34
BARBARA NOLFI	31
JOHN PATRICK TRACY	59
total write in	3
Poll Total:	182

Burlington 3-3 W6

GAIL L. COMPTON	40
STEVE HINGTGEN	39
BARBARA NOLFI	37
JOHN PATRICK TRACY	55
total write in	0
Poll Total:	171

Burlington 3-3 W7

GAIL L. COMPTON	45
STEVE HINGTGEN	42
BARBARA NOLFI	35
JOHN PATRICK TRACY	69
total write in	1
Poll Total:	192

Race Totals

GAIL L. COMPTON	850
STEVE HINGTGEN	970
BARBARA NOLFI	831
JOHN PATRICK TRACY	1367
total write in	33
seats: 2 Race Total:	**4051**

Chittenden-3-4

Burlington 3-4 W1

ANTHONY "TONY" GIERZYNSKI	492
NANCY KIRBY	432
BOB KISS	587
DAVID ZUCKERMAN	707
total write in	7
Poll Total:	2225

Burlington 3-4 W2

ANTHONY "TONY" GIERZYNSKI	185
NANCY KIRBY	204
BOB KISS	336
DAVID ZUCKERMAN	375
total write in	6
Poll Total:	1106

Burlington 3-4 W6

ANTHONY "TONY" GIERZYNSKI	113
NANCY KIRBY	100
BOB KISS	99
DAVID ZUCKERMAN	118
total write in	0
Poll Total: 430	

Race Totals

ANTHONY "TONY" GIERZYNSKI	790
NANCY KIRBY	736
BOB KISS	1022
DAVID ZUCKERMAN	1200
total write in	13
seats: 2 Race Total:	**3761**

****

Chittenden-3-5

Burlington 3-5 W5

JOHANNAH LEDDY DONOVAN	1458
BILL KEOGH	1514
total write in	46
Poll Total:	3018

2002 GENERAL ELECTION RESULTS
STATE REPRESENTATIVE

Chittenden-3-5

Burlington 3-5 W6	
JOHANNAH LEDDY DONOVAN	1085
BILL KEOGH	1090
total write in	33
Poll Total:	2208
Race Totals	
JOHANNAH LEDDY DONOVAN	2543
BILL KEOGH	2604
total write in	79
seats: 2 Race Total:	**5226**

****

Chittenden-3-6

Burlington 3-6 W1	
KENNETH W. ATKINS	306
GEORGE C. CROSS	316
total write in	11
Poll Total:	633
Winooski	
KENNETH W. ATKINS	1129
GEORGE C. CROSS	1147
total write in	37
Poll Total:	2313
Race Totals	
KENNETH W. ATKINS	1435
GEORGE C. CROSS	1463
total write in	48
seats: 2 Race Total:	**2946**

****

Chittenden-3-7

South Burlington 3-7	
FRANK M. MAZUR	1198
total write in	78
Poll Total:	1276
Race Totals	
FRANK M. MAZUR	1198
total write in	78
seats: 1 Race Total:	**1276**

Chittenden-3-8

South Burlington 3-8	
LAURIE PARKER	826
ANN PUGH	940
total write in	1
Poll Total:	1767
Race Totals	
LAURIE PARKER	826
ANN PUGH	940
total write in	1
seats: 1 Race Total:	**1767**

****

Chittenden-3-9

South Burlington 3-9	
ALBERT "SONNY" AUDETTE	848
AGNES CLIFT	570
total write in	1
Poll Total:	1419
Race Totals	
ALBERT "SONNY" AUDETTE	848
AGNES CLIFT	570
total write in	1
seats: 1 Race Total:	**1419**

****

Chittenden-3-10

South Burlington3-10	
HELEN HEAD	689
JEFFREY P. PASCOE	495
total write in	0
Poll Total:	1184
Race Totals	
HELEN HEAD	689
JEFFREY P. PASCOE	495
total write in	0
seats: 1 Race Total:	**1184**

2002 GENERAL ELECTION RESULTS
STATE REPRESENTATIVE

Chittenden-4

Richmond

VIRGINIA CLARKE	858
CURRAN "SPIKE" ROBINSON	862
total write in	3
Poll Total:	1723

Race Totals

VIRGINIA CLARKE	858
CURRAN "SPIKE" ROBINSON	862
total write in	3
seats: 1 Race Total:	**1723**

****

Chittenden-5-1

Shelburne 5-1

JOYCE ERRECART	912
CHRIS KENT	102
ALICE C. WINN	754
total write in	0
Poll Total:	1768

Race Totals

JOYCE ERRECART	912
CHRIS KENT	102
ALICE C. WINN	754
total write in	0
seats: 1 Race Total:	**1768**

****

Chittenden-5-2

St. George

JOAN G. LENES	109
GEORGE SCHIAVONE	133
total write in	1
Poll Total:	243

Shelburne 5-2

JOAN G. LENES	673
GEORGE SCHIAVONE	804
total write in	2
Poll Total:	1479

Chittenden-5-2

Race Totals

JOAN G. LENES	782
GEORGE SCHIAVONE	937
total write in	3
seats: 1 Race Total:	**1722**

****

Chittenden-6-1

Essex 6-1

DEBBIE EVANS	1287
SUE FARRAR	1096
LINDA K. MYERS	1556
GENE G. SWEETSER	1447
total write in	4
Poll Total:	5390

Race Totals

DEBBIE EVANS	1287
SUE FARRAR	1096
LINDA K. MYERS	1556
GENE G. SWEETSER	1447
total write in	4
seats: 2 Race Total:	**5390**

****

Chittenden-6-2

Essex 6-2

GEORGE A. DUNBAR SR.	754
PETER D. HUNT	1582
TIM JERMAN	1265
LINDA F. KIRKER	1406
JOE STETSON	89
MATTHEW STEVENS	1195
total write in	6
Poll Total:	6297

Race Totals

GEORGE A. DUNBAR SR.	754
PETER D. HUNT	1582
TIM JERMAN	1265
LINDA F. KIRKER	1406
JOE STETSON	89
MATTHEW STEVENS	1195
total write in	6
seats: 2 Race Total:	**6297**

2002 GENERAL ELECTION RESULTS
STATE REPRESENTATIVE

Chittenden-6-3

Essex 6-3

MARTHA HEATH	515
TOM JAMES	525
total write in	2
Poll Total:	1042

Westford

MARTHA HEATH	497
TOM JAMES	342
total write in	3
Poll Total:	842

Race Totals

MARTHA HEATH	1012
TOM JAMES	867
total write in	5
seats: 1 Race Total:	**1884**

****

Chittenden-7-1

Colchester 7-1

PAUL G. BLACKETOR	371
DAVID ELLENBOGEN	606
MICHAEL FLANAGAN	424
MALCOLM F. SEVERANCE	1258
MIRA SHEA	781
JOYCE S. SWEENEY	910
total write in	4
Poll Total:	4354

Race Totals

PAUL G. BLACKETOR	371
DAVID ELLENBOGEN	606
MICHAEL FLANAGAN	424
MALCOLM F. SEVERANCE	1258
MIRA SHEA	781
JOYCE S. SWEENEY	910
total write in	4
seats: 2 Race Total:	**4354**

Chittenden-7-2

Colchester 7-2

PATRICK BRENNAN	1561
MAUREEN P. DAKIN	1428
ANDY MACLEAY	969
HENRY G. SCHAEFER	1267
total write in	5
Poll Total:	5230

Race Totals

PATRICK BRENNAN	1561
MAUREEN P. DAKIN	1428
ANDY MACLEAY	969
HENRY G. SCHAEFER	1267
total write in	5
seats: 2 Race Total:	**5230**

****

Chittenden-8

Bolton

EILEEN HAUPT	148
MARGARET P. HUMMEL	245
MARC MAHEUX	171
GAYE R. SYMINGTON	236
total write in	0
Poll Total:	800

Jericho

EILEEN HAUPT	1025
MARGARET P. HUMMEL	1095
MARC MAHEUX	1026
GAYE R. SYMINGTON	1198
total write in	2
Poll Total:	4346

Underhill

EILEEN HAUPT	554
MARGARET P. HUMMEL	900
MARC MAHEUX	583
GAYE R. SYMINGTON	847
total write in	3
Poll Total:	2887

2002 GENERAL ELECTION RESULTS
STATE REPRESENTATIVE

Chittenden-8

Race Totals

EILEEN HAUPT	1727
MARGARET P. HUMMEL	2240
MARC MAHEUX	1780
GAYE R. SYMINGTON	2281
total write in	5
seats: 2 Race Total:	**8033**

****

Chittenden-9

Milton Ch-9

KEVIN J. ENDRES	1723
REGINALD R. GODIN	852
LES HENRY	424
DORAN METZGER	1974
total write in	2
Poll Total:	4975

Race Totals

KEVIN J. ENDRES	1723
REGINALD R. GODIN	852
LES HENRY	424
DORAN METZGER	1974
total write in	2
seats: 2 Race Total:	**4975**

****

Essex-Caledonia

Kirby

AMOS J. BELL	56
JANICE L. PEASLEE	111
total write in	0
Poll Total:	167

Bloomfield

AMOS J. BELL	13
JANICE L. PEASLEE	47
total write in	0
Poll Total:	60

Essex-Caledonia

Brunswick

AMOS J. BELL	15
JANICE L. PEASLEE	21
total write in	0
Poll Total:	36

Concord

AMOS J. BELL	106
JANICE L. PEASLEE	228
total write in	2
Poll Total:	336

Granby

AMOS J. BELL	5
JANICE L. PEASLEE	29
total write in	1
Poll Total:	35

Guildhall

AMOS J. BELL	33
JANICE L. PEASLEE	64
total write in	0
Poll Total:	97

Lunenburg

AMOS J. BELL	174
JANICE L. PEASLEE	199
total write in	1
Poll Total:	374

Maidstone

AMOS J. BELL	12
JANICE L. PEASLEE	38
total write in	0
Poll Total:	50

Victory

AMOS J. BELL	12
JANICE L. PEASLEE	35
total write in	0
Poll Total:	47

2002 GENERAL ELECTION RESULTS
STATE REPRESENTATIVE

Essex-Caledonia

Race Totals

AMOS J. BELL	426
JANICE L. PEASLEE	772
total write in	4
seats: 1 Race Total:	**1202**

****

Essex-Caledonia-Orleans

Newark

WILLIAM "BILL" JOHNSON	102
ALAN LEARNARD	13
PETER SPRAGUE	72
total write in	0
Poll Total:	187

Brighton

WILLIAM "BILL" JOHNSON	220
ALAN LEARNARD	15
PETER SPRAGUE	250
total write in	0
Poll Total:	485

Canaan

WILLIAM "BILL" JOHNSON	257
ALAN LEARNARD	4
PETER SPRAGUE	40
total write in	0
Poll Total:	301

East Haven

WILLIAM "BILL" JOHNSON	59
ALAN LEARNARD	29
PETER SPRAGUE	19
total write in	0
Poll Total:	107

Lemington

WILLIAM "BILL" JOHNSON	34
ALAN LEARNARD	0
PETER SPRAGUE	4
total write in	0
Poll Total:	38

Essex-Caledonia-Orleans

Norton

WILLIAM "BILL" JOHNSON	49
ALAN LEARNARD	1
PETER SPRAGUE	8
total write in	1
Poll Total:	59

Westmore

WILLIAM "BILL" JOHNSON	89
ALAN LEARNARD	12
PETER SPRAGUE	63
total write in	1
Poll Total:	165

Race Totals

WILLIAM "BILL" JOHNSON	810
ALAN LEARNARD	74
PETER SPRAGUE	456
total write in	2
seats: 1 Race Total:	**1342**

****

Franklin-1

Fairfax

GEORGE A. BILODEAU	523
CAROLYN WHITNEY BRANAGAN	487
BRIAN C. DUNSMORE	589
MARCHETA TOWNSEND	673
total write in	85
Poll Total:	2357

Georgia

GEORGE A. BILODEAU	721
CAROLYN WHITNEY BRANAGAN	881
BRIAN C. DUNSMORE	856
MARCHETA TOWNSEND	403
total write in	10
Poll Total:	2871

2002 GENERAL ELECTION RESULTS
STATE REPRESENTATIVE

Franklin-1

Race Totals

GEORGE A. BILODEAU	1244
CAROLYN WHITNEY BRANAGAN	1368
BRIAN C. DUNSMORE	1445
MARCHETA TOWNSEND	1076
total write in	95
seats: 2 Race Total:	**5228**

****

Franklin-2

Fairfield

GEORGE "RON" ALLARD	328
JAMES GREGOIRE	313
RICHARD J. HOWRIGAN	542
total write in	1
Poll Total:	1184

Fletcher

GEORGE "RON" ALLARD	209
JAMES GREGOIRE	188
RICHARD J. HOWRIGAN	271
total write in	1
Poll Total:	669

St. Albans Town

GEORGE "RON" ALLARD	1369
JAMES GREGOIRE	721
RICHARD J. HOWRIGAN	817
total write in	0
Poll Total:	2907

Race Totals

GEORGE "RON" ALLARD	1906
JAMES GREGOIRE	1222
RICHARD J. HOWRIGAN	1630
total write in	2
seats: 2 Race Total:	**4760**

Franklin-3

St. Albans City

DOROTHY R. BOLDUC	720
TIMOTHY R. BURGESS	733
KATHLEEN C. KEENAN	1148
ALAN PARENT	982
total write in	3
Poll Total:	3586

Race Totals

DOROTHY R. BOLDUC	720
TIMOTHY R. BURGESS	733
KATHLEEN C. KEENAN	1148
ALAN PARENT	982
total write in	3
seats: 2 Race Total:	**3586**

****

Franklin-4

Bakersfield

DAVID A. BAKER	142
AVIS GERVAIS	287
total write in	10
Poll Total:	439

Enosburg

DAVID A. BAKER	105
AVIS GERVAIS	742
total write in	5
Poll Total:	852

Race Totals

DAVID A. BAKER	247
AVIS GERVAIS	1029
total write in	15
seats: 1 Race Total:	**1291**

2002 GENERAL ELECTION RESULTS
STATE REPRESENTATIVE

Franklin-5

Sheldon

KATHY LABELLE LAVOIE	427
JOHN S. WINTERS	420
total write in	13
Poll Total:	860

Swanton

KATHY LABELLE LAVOIE	1560
JOHN S. WINTERS	1555
total write in	29
Poll Total:	3144

Race Totals

KATHY LABELLE LAVOIE	1987
JOHN S. WINTERS	1975
total write in	42
seats: 2 Race Total:	**4004**

****

Franklin-6

Berkshire

JOE "WHITEY" LAROSE	240
NORMAN MCALLISTER	187
RICHARD J. NOEL	130
ALBERT JOSEPH PERRY	232
total write in	0
Poll Total:	789

Franklin

JOE "WHITEY" LAROSE	184
NORMAN MCALLISTER	200
RICHARD J. NOEL	182
ALBERT JOSEPH PERRY	224
total write in	1
Poll Total:	791

Highgate

JOE "WHITEY" LAROSE	300
NORMAN MCALLISTER	535
RICHARD J. NOEL	461
ALBERT JOSEPH PERRY	318
total write in	2
Poll Total:	1616

Franklin-6

Richford

JOE "WHITEY" LAROSE	433
NORMAN MCALLISTER	279
RICHARD J. NOEL	179
ALBERT JOSEPH PERRY	513
total write in	2
Poll Total:	1406

Race Totals

JOE "WHITEY" LAROSE	1157
NORMAN MCALLISTER	1201
RICHARD J. NOEL	952
ALBERT JOSEPH PERRY	1287
total write in	5
seats: 2 Race Total:	**4602**

****

Grand Isle-Chittenden-1

Milton GI-C 1-1

PAUL G. CHEESEMAN	208
MITZI JOHNSON	156
HARDY MACIA	221
IRA TROMBLEY	168
total write in	0
Poll Total:	753

Alburg

PAUL G. CHEESEMAN	333
MITZI JOHNSON	223
HARDY MACIA	168
IRA TROMBLEY	308
total write in	3
Poll Total:	1035

Grand Isle

PAUL G. CHEESEMAN	293
MITZI JOHNSON	448
HARDY MACIA	371
IRA TROMBLEY	431
total write in	4
Poll Total:	1547

2002 GENERAL ELECTION RESULTS
STATE REPRESENTATIVE

Grand Isle-Chittenden-1

Isle LaMotte	
PAUL G. CHEESEMAN	113
MITZI JOHNSON	85
HARDY MACIA	62
IRA TROMBLEY	73
total write in	0
Poll Total:	333
North Hero	
PAUL G. CHEESEMAN	238
MITZI JOHNSON	127
HARDY MACIA	134
IRA TROMBLEY	158
total write in	0
Poll Total:	657
South Hero	
PAUL G. CHEESEMAN	282
MITZI JOHNSON	509
HARDY MACIA	284
IRA TROMBLEY	380
total write in	3
Poll Total:	1458
Race Totals	
PAUL G. CHEESEMAN	1467
MITZI JOHNSON	1548
HARDY MACIA	1240
IRA TROMBLEY	1518
total write in	10
seats: 2 Race Total:	**5783**

****

Lamoille-1

Stowe	
RICHARD C. MARRON	1848
total write in	23
Poll Total:	1871
Race Totals	
RICHARD C. MARRON	1848
total write in	23
seats: 1 Race Total:	**1871**

Lamoille-2

Hyde Park	
STEPHANIE A. BOURDEAU	677
LINDA J. MARTIN	489
total write in	1
Poll Total:	1167
Wolcott	
STEPHANIE A. BOURDEAU	183
LINDA J. MARTIN	349
total write in	0
Poll Total:	532
Race Totals	
STEPHANIE A. BOURDEAU	860
LINDA J. MARTIN	838
total write in	1
seats: 1 Race Total:	**1699**

****

Lamoille-3

Eden	
RICHARD DOTY, JR.	118
FLOYD W. NEASE	197
total write in	2
Poll Total:	317
Johnson	
RICHARD DOTY, JR.	252
FLOYD W. NEASE	800
total write in	1
Poll Total:	1053
Race Totals	
RICHARD DOTY, JR.	370
FLOYD W. NEASE	997
total write in	3
seats: 1 Race Total:	**1370**

2002 GENERAL ELECTION RESULTS
STATE REPRESENTATIVE

Lamoille-4

Belvidere	
RICHARD A. WESTMAN	88
total write in	3
Poll Total:	91
Cambridge	
RICHARD A. WESTMAN	1081
total write in	22
Poll Total:	1103
Waterville	
RICHARD A. WESTMAN	209
total write in	8
Poll Total:	217
Race Totals	
RICHARD A. WESTMAN	1378
total write in	33
seats: 1 Race Total:	**1411**

****

Lamoille-Washington-1

Elmore	
SHAUN C. BRYER	138
BARB FARR	128
WARREN MILLER	260
SHAP SMITH	160
total write in	0
Poll Total:	686
Morristown	
SHAUN C. BRYER	896
BARB FARR	635
WARREN MILLER	959
SHAP SMITH	732
total write in	18
Poll Total:	3240

Lamoille-Washington-1

Woodbury	
SHAUN C. BRYER	130
BARB FARR	140
WARREN MILLER	174
SHAP SMITH	180
total write in	2
Poll Total:	626
Worcester	
SHAUN C. BRYER	103
BARB FARR	191
WARREN MILLER	192
SHAP SMITH	238
total write in	2
Poll Total:	726
Race Totals	
SHAUN C. BRYER	1267
BARB FARR	1094
WARREN MILLER	1585
SHAP SMITH	1310
total write in	22
seats: 2 Race Total:	**5278**

****

Orange-1

Chelsea	
BOB BLAND	137
SYLVIA R. KENNEDY	357
S. WELLS SMITH	205
PHILIP WINTERS	324
total write in	1
Poll Total:	1024
Corinth	
BOB BLAND	160
SYLVIA R. KENNEDY	204
S. WELLS SMITH	335
PHILIP WINTERS	132
total write in	1
Poll Total:	832

2002 GENERAL ELECTION RESULTS
STATE REPRESENTATIVE

Orange-1

Orange

BOB BLAND	50
SYLVIA R. KENNEDY	224
S. WELLS SMITH	103
PHILIP WINTERS	241
total write in	0
Poll Total:	618

Vershire

BOB BLAND	133
SYLVIA R. KENNEDY	94
S. WELLS SMITH	118
PHILIP WINTERS	74
total write in	1
Poll Total:	420

Washington

BOB BLAND	87
SYLVIA R. KENNEDY	234
S. WELLS SMITH	145
PHILIP WINTERS	182
total write in	2
Poll Total:	650

Williamstown

BOB BLAND	171
SYLVIA R. KENNEDY	630
S. WELLS SMITH	410
PHILIP WINTERS	836
total write in	1
Poll Total:	2048

Race Totals

BOB BLAND	738
SYLVIA R. KENNEDY	1743
S. WELLS SMITH	1316
PHILIP WINTERS	1789
total write in	6
seats: 2 Race Total:	**5592**

Orange-2

Bradford

WAYNE G. KENYON	506
NEIL RANDALL	379
total write in	7
Poll Total:	892

Fairlee

WAYNE G. KENYON	233
NEIL RANDALL	171
total write in	0
Poll Total:	404

West Fairlee

WAYNE G. KENYON	119
NEIL RANDALL	92
total write in	1
Poll Total:	212

Race Totals

WAYNE G. KENYON	858
NEIL RANDALL	642
total write in	8
seats: 1 Race Total:	**1508**

****

Orange-Addison-1

Granville

SCOTT BERKEY	10
MIKE FIORILLO	53
PATSY FRENCH	50
KENNETH "SMITTY" SMITH	44
STEPHEN W. WEBSTER	33
total write in	0
Poll Total:	190

Braintree

SCOTT BERKEY	44
MIKE FIORILLO	157
PATSY FRENCH	206
KENNETH "SMITTY" SMITH	236
STEPHEN W. WEBSTER	248
total write in	0
Poll Total:	891

2002 GENERAL ELECTION RESULTS
STATE REPRESENTATIVE

Orange-Addison-1

Brookfield

SCOTT BERKEY	72
MIKE FIORILLO	286
PATSY FRENCH	261
KENNETH "SMITTY" SMITH	219
STEPHEN W. WEBSTER	240
total write in	1
Poll Total:	1079

Randolph Chandler

SCOTT BERKEY	240
MIKE FIORILLO	729
PATSY FRENCH	914
KENNETH "SMITTY" SMITH	744
STEPHEN W. WEBSTER	778
total write in	2
Poll Total:	3407

Race Totals

SCOTT BERKEY	366
MIKE FIORILLO	1225
PATSY FRENCH	1431
KENNETH "SMITTY" SMITH	1243
STEPHEN W. WEBSTER	1299
total write in	3
seats: 2 Race Total:	**5567**

****

Orange-Caledonia-1

Groton

HARVEY B. "BUD" OTTERMAN, JR.	247
J. YORKE PEELER	94
total write in	0
Poll Total:	341

Newbury Twn Of. Bld.

HARVEY B. "BUD" OTTERMAN, JR.	167
J. YORKE PEELER	234
total write in	1
Poll Total:	402

Orange-Caledonia-1

Newbury Townhouse

HARVEY B. "BUD" OTTERMAN, JR.	87
J. YORKE PEELER	50
total write in	0
Poll Total:	137

Newbury Wells River

HARVEY B. "BUD" OTTERMAN, JR.	125
J. YORKE PEELER	84
total write in	0
Poll Total:	209

Topsham

HARVEY B. "BUD" OTTERMAN, JR.	299
J. YORKE PEELER	107
total write in	1
Poll Total:	410

Race Totals

HARVEY B. "BUD" OTTERMAN, JR.	925
J. YORKE PEELER	569
total write in	2
seats: 1 Race Total:	**1499**

****

Orleans-1

Brownington

BARBARA POSTMAN	121
GILBERT POWER	69
LOREN T. SHAW	135
NANCY J. SHELTRA	145
ROBERT T. WALKER	68
total write in	0
Poll Total	538

Charleston

BARBARA POSTMAN	126
GILBERT POWER	87
LOREN T. SHAW	185
NANCY J. SHELTRA	171
ROBERT T. WALKER	41
total write in	0
Poll Total:	610

2002 GENERAL ELECTION RESULTS
STATE REPRESENTATIVE

Orleans-1

Derby

BARBARA POSTMAN	649
GILBERT POWER	476
LOREN T. SHAW	918
NANCY J. SHELTRA	801
ROBERT T. WALKER	286
total write in	1
Poll Total:	3131

Holland

BARBARA POSTMAN	87
GILBERT POWER	56
LOREN T. SHAW	102
NANCY J. SHELTRA	107
ROBERT T. WALKER	29
total write in	0
Poll Total:	381

Morgan

BARBARA POSTMAN	98
GILBERT POWER	71
LOREN T. SHAW	165
NANCY J. SHELTRA	165
ROBERT T. WALKER	32
total write in	1
Poll Total:	532

Race Totals

BARBARA POSTMAN	1081
GILBERT POWER	759
LOREN T. SHAW	1505
NANCY J. SHELTRA	1389
ROBERT T. WALKER	456
total write in	2
seats: 2 Race Total:	**5192**

Orleans-2

Coventry

REYNOLD R. CHOINIERE	96
SUSAN A. DAVIS	100
JOHN K. HALL	119
DUNCAN F. KILMARTIN	133
JACK ALBERT ROGERS	14
total write in	0
Poll Total:	462

Irasburg

REYNOLD R. CHOINIERE	120
SUSAN A. DAVIS	111
JOHN K. HALL	240
DUNCAN F. KILMARTIN	268
JACK ALBERT ROGERS	12
total write in	3
Poll Total:	754

Newport City

REYNOLD R. CHOINIERE	500
SUSAN A. DAVIS	433
JOHN K. HALL	652
DUNCAN F. KILMARTIN	728
JACK ALBERT ROGERS	68
total write in	3
Poll Total:	2384

Newport Town

REYNOLD R. CHOINIERE	182
SUSAN A. DAVIS	166
JOHN K. HALL	223
DUNCAN F. KILMARTIN	253
JACK ALBERT ROGERS	22
total write in	2
Poll Total:	848

Race Totals

REYNOLD R. CHOINIERE	898
SUSAN A. DAVIS	810
JOHN K. HALL	1234
DUNCAN F. KILMARTIN	1382
JACK ALBERT ROGERS	116
total write in	8
seats: 2 Race Total:	**4448**

2002 GENERAL ELECTION RESULTS
STATE REPRESENTATIVE

Orleans-Caledonia-1

Sheffield

DAVID BOLDUC	104
KEVIN GOODRIDGE	100
ROBERT E. KINSEY	57
JOHN S. RODGERS	68
total write in	1
Poll Total:	330

Wheelock

DAVID BOLDUC	109
KEVIN GOODRIDGE	113
ROBERT E. KINSEY	84
JOHN S. RODGERS	82
total write in	0
Poll Total:	388

Albany

DAVID BOLDUC	179
KEVIN GOODRIDGE	209
ROBERT E. KINSEY	153
JOHN S. RODGERS	147
total write in	0
Poll Total:	688

Barton Mem. Bldg.

DAVID BOLDUC	414
KEVIN GOODRIDGE	298
ROBERT E. KINSEY	176
JOHN S. RODGERS	281
total write in	3
Poll Total:	1172

Barton Orleans

DAVID BOLDUC	249
KEVIN GOODRIDGE	177
ROBERT E. KINSEY	116
JOHN S. RODGERS	132
total write in	1
Poll Total:	675

Orleans-Caledonia-1

Craftsbury

DAVID BOLDUC	148
KEVIN GOODRIDGE	172
ROBERT E. KINSEY	319
JOHN S. RODGERS	256
total write in	0
Poll Total:	895

Glover

DAVID BOLDUC	216
KEVIN GOODRIDGE	173
ROBERT E. KINSEY	197
JOHN S. RODGERS	261
total write in	0
Poll Total:	847

Greensboro

DAVID BOLDUC	131
KEVIN GOODRIDGE	124
ROBERT E. KINSEY	190
JOHN S. RODGERS	155
total write in	2
Poll Total:	602

Race Totals

DAVID BOLDUC	1550
KEVIN GOODRIDGE	1366
ROBERT E. KINSEY	1292
JOHN S. RODGERS	1382
total write in	7
seats: 2 Race Total:	**5597**

****

Orleans-Franklin-1

Montgomery

ROBERT A. STARR	329
total write in	17
Poll Total:	346

Jay

ROBERT A. STARR	104
total write in	2
Poll Total:	106

2002 GENERAL ELECTION RESULTS
STATE REPRESENTATIVE

Orleans-Franklin-1

Lowell	
ROBERT A. STARR	210
total write in	3
Poll Total:	213
Troy	
ROBERT A. STARR	347
total write in	6
Poll Total:	353
Westfield	
ROBERT A. STARR	178
total write in	3
Poll Total:	181
Race Totals	
ROBERT A. STARR	1168
total write in	31
seats: 1 Race Total:	**1199**

****

Rutland-1-1

Ira 1-1	
ANDY DONAGHY	12
FRED A. MASLACK	11
total write in	0
Poll Total:	23
Poultney	
ANDY DONAGHY	757
FRED A. MASLACK	425
total write in	0
Poll Total:	1182
Race Totals	
ANDY DONAGHY	769
FRED A. MASLACK	436
total write in	0
seats: 1 Race Total:	**1205**

Rutland-1-2

Clarendon	
JOSEPH BAKER	576
JUDY BLOOMER CROWLEY	641
J. ROBERT SEBASKY	398
total write in	5
Poll Total:	1620
Ira 1-2	
JOSEPH BAKER	80
JUDY BLOOMER CROWLEY	94
J. ROBERT SEBASKY	36
total write in	2
Poll Total:	212
Proctor	
JOSEPH BAKER	459
JUDY BLOOMER CROWLEY	451
J. ROBERT SEBASKY	154
total write in	4
Poll Total:	1068
West Rutland	
JOSEPH BAKER	610
JUDY BLOOMER CROWLEY	563
J. ROBERT SEBASKY	181
total write in	5
Poll Total:	1359
Race Totals	
JOSEPH BAKER	1725
JUDY BLOOMER CROWLEY	1749
J. ROBERT SEBASKY	769
total write in	16
seats: 2 Race Total:	**4259**

2002 GENERAL ELECTION RESULTS
STATE REPRESENTATIVE

Rutland-2

Castleton

PATRICK H. EAGAN	579
ROBERT "BOB" HELM	875
DAVID ROGERS	767
total write in	14
Poll Total:	2235

Fair Haven

PATRICK H. EAGAN	367
ROBERT "BOB" HELM	625
DAVID ROGERS	448
total write in	10
Poll Total:	1450

Hubbardton

PATRICK H. EAGAN	111
ROBERT "BOB" HELM	124
DAVID ROGERS	127
total write in	3
Poll Total:	365

West Haven

PATRICK H. EAGAN	28
ROBERT "BOB" HELM	78
DAVID ROGERS	59
total write in	0
Poll Total:	165

Race Totals

PATRICK H. EAGAN	1085
ROBERT "BOB" HELM	1702
DAVID ROGERS	1401
total write in	27
seats: 2 Race Total:	**4215**

Rutland-3

Shrewsbury

GAIL FALLAR	301
BOB WEEKS	246
total write in	1
Poll Total:	548

Tinmouth

GAIL FALLAR	183
BOB WEEKS	71
total write in	2
Poll Total:	256

Wallingford

GAIL FALLAR	453
BOB WEEKS	440
total write in	1
Poll Total:	894

Race Totals

GAIL FALLAR	937
BOB WEEKS	757
total write in	4
seats: 1 Race Total:	**1698**

****

Rutland-4

Rutland Town

KEVIN J. MULLIN	1698
total write in	15
Poll Total:	1713

Race Totals

KEVIN J. MULLIN	1698
total write in	15
seats: 1 Race Total:	**1713**

2002 GENERAL ELECTION RESULTS
STATE REPRESENTATIVE

Rutland-5-1

Rutland City 5-1	
VIRGINIA DUFFY	913
HERBERT G. OGDEN	758
THOMAS J. PALUMBO	60
total write in	8
Poll Total:	1739
Race Totals	
VIRGINIA DUFFY	913
HERBERT G. OGDEN	758
THOMAS J. PALUMBO	60
total write in	8
seats: 1 Race Total:	**1739**

****

Rutland-5-2

Rutland City 5-2	
TOM DEPOY	894
CHERYL MAZZARIELLO HOOKER	667
total write in	2
Poll Total:	1563
Race Totals	
TOM DEPOY	894
CHERYL MAZZARIELLO HOOKER	667
total write in	2
seats: 1 Race Total:	**1563**

****

Rutland-5-3

Rutland City 5-3	
CARL J. HAAS	782
total write in	33
Poll Total:	815
Race Totals	
CARL J. HAAS	782
total write in	33
seats: 1 Race Total:	**815**

Rutland-5-4

Rutland City 5-4	
DAVID ALLAIRE	932
CHUCK NASMITH	465
total write in	2
Poll Total:	1399
Race Totals	
DAVID ALLAIRE	932
CHUCK NASMITH	465
total write in	2
seats: 1 Race Total:	**1399**

****

Rutland-6

Pittsford	
PEG FLORY	934
total write in	32
Poll Total:	966
Sudbury	
PEG FLORY	212
total write in	10
Poll Total:	222
Race Totals	
PEG FLORY	1146
total write in	42
seats: 1 Race Total:	**1188**

****

Rutland-7

Brandon	
ROBERT H. WOOD, JR.	1378
total write in	24
Poll Total:	1402
Race Totals	
ROBERT H. WOOD, JR.	1378
total write in	24
seats: 1 Race Total:	**1402**

2002 GENERAL ELECTION RESULTS
STATE REPRESENTATIVE

Rutland-8

Rupert

PERRY D. WAITE	188
total write in	6
Poll Total:	194

Middletown Springs

PERRY D. WAITE	291
total write in	10
Poll Total:	301

Pawlet

PERRY D. WAITE	388
total write in	7
Poll Total:	395

Wells

PERRY D. WAITE	287
total write in	8
Poll Total:	295

Race Totals

PERRY D. WAITE	1154
total write in	31
seats: 1 Race Total:	**1185**

****

Rutland-Windsor-1

Chittenden

HARRY L. CHEN	377
IRA M. PIKE	196
total write in	0
Poll Total:	573

Mendon

HARRY L. CHEN	286
IRA M. PIKE	206
total write in	0
Poll Total:	492

Rutland-Windsor-1

Killington

HARRY L. CHEN	195
IRA M. PIKE	253
total write in	0
Poll Total:	448

Bridgewater

HARRY L. CHEN	234
IRA M. PIKE	142
total write in	0
Poll Total:	376

Race Totals

HARRY L. CHEN	1092
IRA M. PIKE	797
total write in	0
seats: 1 Race Total:	**1889**

****

Washington-1

Fayston

KINNY CONNELL	351
CLIFFORD "BUD" EARDENSOHN	236
total write in	0
Poll Total:	587

Waitsfield

KINNY CONNELL	582
CLIFFORD "BUD" EARDENSOHN	290
total write in	0
Poll Total:	872

Warren

KINNY CONNELL	559
CLIFFORD "BUD" EARDENSOHN	236
total write in	0
Poll Total:	795

Race Totals

KINNY CONNELL	1492
CLIFFORD "BUD" EARDENSOHN	762
total write in	0
seats: 1 Race Total:	**2254**

2002 GENERAL ELECTION RESULTS
STATE REPRESENTATIVE

Washington-2

Moretown

BRAD DENNY	235
ANNE B. DONAHUE	296
DOMENIC FALZARANO	226
MAXINE GRAD	621
total write in	3
Poll Total:	1381

Northfield

BRAD DENNY	597
ANNE B. DONAHUE	881
DOMENIC FALZARANO	723
MAXINE GRAD	995
total write in	4
Poll Total:	3200

Roxbury

BRAD DENNY	111
ANNE B. DONAHUE	113
DOMENIC FALZARANO	107
MAXINE GRAD	176
total write in	2
Poll Total:	509

Race Totals

BRAD DENNY	943
ANNE B. DONAHUE	1290
DOMENIC FALZARANO	1056
MAXINE GRAD	1792
total write in	9
seats: 2 Race Total:	**5090**

****

Washington-3-1

Barre City 3-1

ALEX B. MCHENRY	669
LEO M. VALLIERE	818
total write in	1
Poll Total:	1488

Race Totals

ALEX B. MCHENRY	669
LEO M. VALLIERE	818
total write in	1
seats: 1 Race Total:	**1488**

Washington-3-2

Barre City 3-2

HARRY S. MONTI	965
total write in	47
Poll Total:	1012

Race Totals

HARRY S. MONTI	965
total write in	47
seats: 1 Race Total:	**1012**

****

Washington-3-3

Barre City 3-3

STEVE GREEN	121
RUTH H. TOWNE	88
total write in	0
Poll Total:	209

Berlin

STEVE GREEN	459
RUTH H. TOWNE	564
total write in	2
Poll Total:	1025

Race Totals

STEVE GREEN	580
RUTH H. TOWNE	652
total write in	2
seats: 1 Race Total:	**1234**

****

Washington-4

Barre Town

CHARLES "CHIP" CASTLE	1578
HENRY L. GRAY	1794
THOMAS F. "TOM" KOCH	1949
total write in	17
Poll Total:	5338

2002 GENERAL ELECTION RESULTS
STATE REPRESENTATIVE

Washington-4

Race Totals

CHARLES "CHIP" CASTLE	1578
HENRY L. GRAY	1794
THOMAS F. "TOM" KOCH	1949
total write in	17
seats: 2 Race Total:	**5338**

****

Washington-5

Montpelier

FRANCIS K. BROOKS	2331
JIMMY JOHNSTON	1154
WARREN KITZMILLER	1927
JESSE ROSADO	631
JIM SHERIDAN	1151
total write in	9
Poll Total:	7203

Race Totals

FRANCIS K. BROOKS	2331
JIMMY JOHNSTON	1154
WARREN KITZMILLER	1927
JESSE ROSADO	631
JIM SHERIDAN	1151
total write in	9
seats: 2 Race Total:	**7203**

****

Washington-6

Calais

DONNY OSMAN	439
TOM PELHAM	457
total write in	0
Poll Total:	896

Marshfield

DONNY OSMAN	312
TOM PELHAM	434
total write in	2
Poll Total:	748

Washington-6

Plainfield

DONNY OSMAN	363
TOM PELHAM	277
total write in	2
Poll Total:	642

Race Totals

DONNY OSMAN	1114
TOM PELHAM	1168
total write in	4
seats: 1 Race Total:	**2286**

****

Washington-7

East Montpelier

TONY KLEIN	741
JOHN M. SANFACON	519
total write in	3
Poll Total:	1263

Middlesex

TONY KLEIN	500
JOHN M. SANFACON	321
total write in	2
Poll Total:	823

Race Totals

TONY KLEIN	1241
JOHN M. SANFACON	840
total write in	5
seats: 1 Race Total:	**2086**

****

Washington-Chittenden-1

Huntington

EVERETT COFFEY	243
ROBERT DOSTIS	513
VAL VINCENT	525
total write in	7
Poll Total:	1288

2002 GENERAL ELECTION RESULTS
STATE REPRESENTATIVE

Washington-Chittenden-1

Duxbury	
EVERETT COFFEY	215
ROBERT DOSTIS	294
VAL VINCENT	359
total write in	7
Poll Total:	875
Waterbury	
EVERETT COFFEY	925
ROBERT DOSTIS	1269
VAL VINCENT	1421
total write in	30
Poll Total:	3645
Race Totals	
EVERETT COFFEY	1383
ROBERT DOSTIS	2076
VAL VINCENT	2305
total write in	44
seats: 2 Race Total:	**5808**

****

Windham-1

Guilford	
PATRICIA O'DONNELL	314
ROBERT J. STACK	518
total write in	1
Poll Total:	833
Vernon	
PATRICIA O'DONNELL	733
ROBERT J. STACK	129
total write in	2
Poll Total:	864
Race Totals	
PATRICIA O'DONNELL	1047
ROBERT J. STACK	647
total write in	3
seats: 1 Race Total:	**1697**

Windham-2

Halifax	
CHRIS RICHTER	124
BOB RUSTEN	199
total write in	0
Poll Total:	323
Whitingham	
CHRIS RICHTER	260
BOB RUSTEN	232
total write in	0
Poll Total:	492
Wilmington	
CHRIS RICHTER	414
BOB RUSTEN	553
total write in	1
Poll Total:	968
Race Totals	
CHRIS RICHTER	798
BOB RUSTEN	984
total write in	1
seats: 1 Race Total:	**1783**

****

Windham-3-1

Brattleboro 3-1	
VIRGINIA A. "GINI" MILKEY	1328
total write in	29
Poll Total:	1357
Race Totals	
VIRGINIA A. "GINI" MILKEY	1328
total write in	29
seats: 1 Race Total:	**1357**

2002 GENERAL ELECTION RESULTS
STATE REPRESENTATIVE

Windham-3-2

Brattleboro 3-2

DARYL L. PILLSBURY	1041
total write in	35
Poll Total:	1076

Race Totals

DARYL L. PILLSBURY	1041
total write in	35
seats: 1 Race Total:	**1076**

****

Windham-3-3

Brattleboro 3-3

SARAH R. EDWARDS	689
DON WEBSTER	598
total write in	8
Poll Total:	1295

Race Totals

SARAH R. EDWARDS	689
DON WEBSTER	598
total write in	8
seats: 1 Race Total:	**1295**

****

Windham-4

Athens

GEORGE KUUSELA	50
MICHAEL J. OBUCHOWSKI	55
CAROLYN W. PARTRIDGE	40
total write in	2
Poll Total:	147

Brookline

GEORGE KUUSELA	88
MICHAEL J. OBUCHOWSKI	121
CAROLYN W. PARTRIDGE	118
total write in	7
Poll Total:	334

Windham-4

Grafton

GEORGE KUUSELA	119
MICHAEL J. OBUCHOWSKI	182
CAROLYN W. PARTRIDGE	148
total write in	4
Poll Total:	453

Rockingham

GEORGE KUUSELA	510
MICHAEL J. OBUCHOWSKI	1315
CAROLYN W. PARTRIDGE	998
total write in	29
Poll Total:	2852

Westminster W-4

GEORGE KUUSELA	20
MICHAEL J. OBUCHOWSKI	42
CAROLYN W. PARTRIDGE	32
total write in	6
Poll Total:	100

Windham

GEORGE KUUSELA	66
MICHAEL J. OBUCHOWSKI	85
CAROLYN W. PARTRIDGE	74
total write in	0
Poll Total:	225

Race Totals

GEORGE KUUSELA	853
MICHAEL J. OBUCHOWSKI	1800
CAROLYN W. PARTRIDGE	1410
total write in	48
seats: 2 Race Total:	**4111**

****

Windham-5

Dummerston

STEVE DARROW	557
DAVID L. DEEN	513
MARGARET M. O'TOOLE	270
total write in	67
Poll Total:	1407

2002 GENERAL ELECTION RESULTS
STATE REPRESENTATIVE

Windham-5

Putney

STEVE DARROW	533
DAVID L. DEEN	628
MARGARET M. O'TOOLE	507
total write in	45
Poll Total:	1713

Westminster W-5

STEVE DARROW	486
DAVID L. DEEN	641
MARGARET M. O'TOOLE	562
total write in	211
Poll Total:	1900

Race Totals

STEVE DARROW	1576
DAVID L. DEEN	1782
MARGARET M. O'TOOLE	1339
total write in	323
seats: 2 Race Total:	**5020**

****

Windham-6

Marlboro

ROGER ALLBEE	95
LARRY KRAFT	30
RICHARD J. MAREK	325
total write in	1
Poll Total:	451

Newfane

ROGER ALLBEE	320
LARRY KRAFT	36
RICHARD J. MAREK	468
total write in	0
Poll Total:	824

Townshend

ROGER ALLBEE	344
LARRY KRAFT	87
RICHARD J. MAREK	137
total write in	1
Poll Total:	569

Windham-6

Race Totals

ROGER ALLBEE	759
LARRY KRAFT	153
RICHARD J. MAREK	930
total write in	2
seats: 1 Race Total:	**1844**

****

Windham-Bennington-1

Readsboro

PHILIP E. BARTLETT	99
BETTY M. BOLOGNANI	161
total write in	1
Poll Total:	261

Searsburg

PHILIP E. BARTLETT	27
BETTY M. BOLOGNANI	11
total write in	0
Poll Total:	38

Stamford

PHILIP E. BARTLETT	96
BETTY M. BOLOGNANI	195
total write in	0
Poll Total:	291

Dover

PHILIP E. BARTLETT	344
BETTY M. BOLOGNANI	130
total write in	3
Poll Total:	477

Wardsboro

PHILIP E. BARTLETT	145
BETTY M. BOLOGNANI	119
total write in	1
Poll Total:	265

Race Totals

PHILIP E. BARTLETT	711
BETTY M. BOLOGNANI	616
total write in	5
seats: 1 Race Total:	**1332**

2002 GENERAL ELECTION RESULTS
STATE REPRESENTATIVE

Windham Bennington Windsor-1

Winhall	
RICK HUBE	291
total write in	4
Poll Total:	295
Jamaica	
RICK HUBE	305
total write in	18
Poll Total:	323
Londonderry	
RICK HUBE	541
total write in	27
Poll Total:	568
Stratton	
RICK HUBE	67
total write in	1
Poll Total:	68
Weston	
RICK HUBE	266
total write in	8
Poll Total:	274
Race Totals	
RICK HUBE	1470
total write in	58
seats: 1 Race Total:	**1528**

****

Windsor-1-1

Andover	
ERRON J. CAREY	135
RANDY GUY	83
total write in	0
Poll Total:	218
Baltimore	
ERRON J. CAREY	52
RANDY GUY	29
total write in	0
Poll Total:	81

Windsor-1-1

Chester	
ERRON J. CAREY	647
RANDY GUY	483
total write in	0
Poll Total:	1130
Springfield 1-1	
ERRON J. CAREY	8
RANDY GUY	12
total write in	1
Poll Total:	21
Race Totals	
ERRON J. CAREY	842
RANDY GUY	607
total write in	1
seats: 1 Race Total:	**1450**

****

Windsor-1-2

Springfield 1-2	
ALICE M. EMMONS	1760
JOHN E. FOLLETT	1588
CLINT MARTIN	2017
total write in	35
Poll Total:	5400
Race Totals	
ALICE M. EMMONS	1760
JOHN E. FOLLETT	1588
CLINT MARTIN	2017
total write in	35
seats: 2 Race Total:	**5400**

****

Windsor-2

Cavendish	
GARY RICHARDSON	300
ERNEST SHAND	218
total write in	1
Poll Total:	519

2002 GENERAL ELECTION RESULTS
STATE REPRESENTATIVE

Windsor-2

Weathersfield

GARY RICHARDSON	518
ERNEST SHAND	634
total write in	0
Poll Total:	1152

Race Totals

GARY RICHARDSON	818
ERNEST SHAND	852
total write in	1
seats: 1 Race Total:	**1671**

****

Windsor-3

Windsor

DONNA SWEANEY	994
total write in	23
Poll Total:	1017

Race Totals

DONNA SWEANEY	994
total write in	23
seats: 1 Race Total:	**1017**

****

Windsor-4

Hartland

STEVEN C. ADAMS	699
MARY O'BRIEN	662
total write in	1
Poll Total:	1362

West Windsor

STEVEN C. ADAMS	273
MARY O'BRIEN	208
total write in	0
Poll Total:	481

Race Totals

STEVEN C. ADAMS	972
MARY O'BRIEN	870
total write in	1
seats: 1 Race Total:	**1843**

Windsor-5

Reading

JACK ANDERSON	176
PAUL E. KENDALL, JR.	129
total write in	1
Poll Total:	306

Woodstock

JACK ANDERSON	984
PAUL E. KENDALL, JR.	442
total write in	3
Poll Total:	1429

Race Totals

JACK ANDERSON	1160
PAUL E. KENDALL, JR.	571
total write in	4
seats: 1 Race Total:	**1735**

****

Windsor-6-1

Barnard

MICHAEL REESE	349
total write in	6
Poll Total:	355

Hartford 6-1

MICHAEL REESE	565
total write in	11
Poll Total:	576

Pomfret

MICHAEL REESE	412
total write in	12
Poll Total:	424

Race Totals

MICHAEL REESE	1326
total write in	29
seats: 1 Race Total:	**1355**

2002 GENERAL ELECTION RESULTS
STATE REPRESENTATIVE

Windsor-6-2

Hartford 6-2

LYNN BOHI	1626
MICHAEL KAINEN	1705
total write in	34
Poll Total:	3365

Race Totals

LYNN BOHI	1626
MICHAEL KAINEN	1705
total write in	34
seats: 2 Race Total:	**3365**

****

Windsor-Orange-1

Tunbridge

DAVID W. LEWIS	237
ROSEMARY "ROZO" MCLAUGHLIN	308
total write in	0
Poll Total:	545

Royalton

DAVID W. LEWIS	460
ROSEMARY "ROZO" MCLAUGHLIN	540
total write in	5
Poll Total:	1005

Race Totals

DAVID W. LEWIS	697
ROSEMARY "ROZO" MCLAUGHLIN	848
total write in	5
seats: 1 Race Total:	**1550**

****

Windsor-Orange-2

Strafford

JIM MASLAND	337
ANN SEIBERT	380
total write in	16
Poll Total:	733

Windsor-Orange-2

Thetford

JIM MASLAND	902
ANN SEIBERT	675
total write in	25
Poll Total:	1602

Norwich

JIM MASLAND	1069
ANN SEIBERT	1364
total write in	28
Poll Total:	2461

Sharon

JIM MASLAND	340
ANN SEIBERT	300
total write in	8
Poll Total:	648

Race Totals

JIM MASLAND	2648
ANN SEIBERT	2719
total write in	77
seats: 2 Race Total:	**5444**

****

Windsor-Rutland-1

Mount Holly

JOSEPH "JAY" GIROUARD	187
ALICE W. NITKA	336
total write in	0
Poll Total:	523

Ludlow

JOSEPH "JAY" GIROUARD	308
ALICE W. NITKA	636
total write in	0
Poll Total:	944

Plymouth

JOSEPH "JAY" GIROUARD	104
ALICE W. NITKA	142
total write in	0
Poll Total:	246

2002 GENERAL ELECTION RESULTS
STATE REPRESENTATIVE

Windsor-Rutland-1

Race Totals	
JOSEPH "JAY" GIROUARD	599
ALICE W. NITKA	1114
total write in	0
seats: 1 Race Total:	**1713**

****

Windsor-Rutland-2

Pittsfield	
LARRY CURTIS	55
CARROLL F. KETCHUM	134
total write in	1
Poll Total:	190
Bethel	
LARRY CURTIS	133
CARROLL F. KETCHUM	553
total write in	3
Poll Total:	689
Rochester	
LARRY CURTIS	337
CARROLL F. KETCHUM	192
total write in	4
Poll Total:	533
Stockbridge	
LARRY CURTIS	63
CARROLL F. KETCHUM	164
total write in	1
Poll Total:	228
Race Totals	
LARRY CURTIS	588
CARROLL F. KETCHUM	1043
total write in	9
seats: 1 Race Total:	**1640**

OFFICE	PARTY	SEX
U.S. REPRESENTATIVE		
Karen A. Kerin (P)	Republican	F
Daniel H. Krymkowski	Libertarian	M
William "Bill" Meub	Republican	M
Jane Newton	Liberty Union/Progressive	F
Greg Parke (P)	Republican	M
Bernie Sanders (W)+	Independent	M
Fawn Skinner	Vermont Grassroots	F
GOVERNOR		
Michael J. Badamo	Progressive	M
Marilynn "Mom" Christian	Restore Justice-Freedom	F
Pete Diamondstone *	Liberty Union	M
Jim Douglas (W)	Republican	M
Cris Ericson	Make Marijuana Legal	F
Patricia Hejny	Vermont Grassroots	F
Cornelius "Con" Hogan	Independent	M
Brian Pearl	Independent	M
Doug Racine	Democratic	M
Joel Williams	Libertarian	M

*Mr. Diamondstone ran unsuccessfully in the Progressive Primary and was nominated by the Liberty Union Party for the general election.

LIEUTENANT GOVERNOR		
Brian Dubie (W)	Republican	M
Sally Ann Jones	Vermont Grassroots	F
Anthony Pollina	Progressive	M
Peter Shumlin	Democratic	M
TREASURER		
Teresa Bouchard	Vermont Grassroots	F
Ed Flanagan (P)	Democratic	M
John V. Labarge	Republican	M
Jerry Levy	Liberty Union	M
Jeb Spaulding (W)	Democratic	M

KEY: (W) = winner of race (P) = candidate in primary only + = incumbent

OFFICE	PARTY	SEX
SECRETARY OF STATE		
Mike Bertrand	Republican	M
Deb Markowitz (W)+	Democratic	F
Leslie Yvonne Scaffidi	Liberty Union	F
Tina M. Thompson	Vermont Grassroots	F
AUDITOR OF ACCOUNTS		
Lynn Appleby	Vermont Grassroots	F
Bruce Hyde	Republican	M
Dennis Lane	Libertarian	M
Murray Ngoima	Liberty Union	M
Elizabeth M. Ready (W)+	Democratic	F
ATTORNEY GENERAL		
Christopher Costanzo	Libertarian	M
Larry Drown	Republican	M
Cindy Hill	Progressive	F
William H. Sorrell (W)+	Democratic	M
Sandy Ward	Vermont Grassroots	F
Boots Wardinski *	Liberty Union	M

*Mr. Wardinski ran unsuccessfully in the Progressive Primary and was nominated by the Liberty Union Party for the general election.

SENATOR, STATE OF VERMONT

ADDISON

Claire Ayer (W)	Democratic	F
Tom Bahre	Republican	M
Margaret "Meg" Barnes	Republican	F
Gerry Gossens (W)+	Democratic	M

KEY: (W) = winner of race (P) = candidate in primary only + = incumbent

OFFICE	PARTY	SEX
BENNINGTON		
Ezekiel S. "Zeke" Cross	Republican	M
Judy Murphy	Democratic	F
Dick Sears (W)+	Democratic	M
Mark Shepard (W)	Republican	M
CALEDONIA		
Julius D. Canns (W)+	Republican/Democratic	M
Robert D. "Rob" Ide (W)+	Republican/Democratic	M
CHITTENDEN		
Yves Bradley (P)	Republican	M
Donald R. Brunelle	Republican	M
Jim Condos (W)+	Democratic	M
Christopher R. Coolidge	Libertarian	M
Bruce D. Cunningham	Independent	M
Art Hogan	Democratic	M
Sheldon Katz	Libertarian	M
Brendan Kinney	Libertarian	M
James Leddy (W)+	Democratic	M
Virginia "Ginny" Lyons (W)+	Democratic	F
Hinda Miller (W)	Democratic	F
Janet S. Munt (W)+	Democratic	F
Kate Purcell	Republican	F
Bill Shahady	Republican	M
Lynn P. Shepard	Republican	M
Spencer Sherman	Libertarian	M
Scot Shumski	Republican	M
Diane Snelling (W)+	Republican	F
Mark Winer	Libertarian	M
ESSEX-ORLEANS		
Jim Greenwood (W)+	Republican/Democratic	M
Vince Illuzzi (W)+	Republican/Democratic	M

KEY: (W) = winner of race (P) = candidate in primary only + = incumbent

OFFICE	PARTY	SEX
FRANKLIN		
Donald "Don" Collins (W)	Democratic	M
Sara Branon Kittell (W)+	Democratic	F
Carl J. Rosenquist	Republican	M
Al Salzman	Progressive	M
Bob Shea	Independent	M
John C. Whitney	Republican	M
GRAND ISLE		
Neal Danaher	Republican	M
Richard "Dick" Mazza (W)+	Democratic	M
LAMOILLE		
Susan Bartlett (W)+	Democratic	F
Cathy Voyer	Republican	F
ORANGE		
Bill Corrow	Republican	M
Mark A. Macdonald (W)	Democratic	M
RUTLAND		
John H. Bloomer, Jr. (W)+	Republican	M
Barbara T. Carris	Democratic	F
John Crowley (W)+	Republican	M
Randy Kniffin	Democratic	M
Hull Maynard (W)+	Republican	M
John M. Ruggiero	Democratic	M

KEY: (W) = winner of race (P) = candidate in primary only + = incumbent

OFFICE	PARTY	SEX
WASHINGTON		
Mary Alice Bisbee	Progressive	F
Kimberly B. Cheney	Democratic	M
George D. Corey (P)	Republican	M
Ann E. Cummings (W)+	Democratic	F
William "Bill" Doyle (W)+	Republican	M
Dwight "Slippery Slim" Duke	Libertarian	M
J. Paul Giuliani	Republican	M
Alan Lepage	Libertarian	M
Charles "Charlie" Phillips	Democratic	M
John Potthast	Progressive	M
Phil Scott (W)+	Republican	M
WINDHAM		
Aaron Diamondstone *	Liberty Union	M
Rod Gander (W)	Democratic	M
Michael "Mike" Hebert	Republican	M
Jeanette White (W)	Democratic	F
Norman E. Wright	Republican	M
Wendy S. Collins	Democratic	F
Paul T. Kane	Democratic	M
Philip J. Kramer	Democratic	M
John Moran	Democratic	M
Franz Reichsman	Democratic	M
Don Webster	Democratic	M

*Mr. Diamondstone ran unsuccessfully in the Progressive Primary and was nominated by the Liberty Union Party for the general election.

WINDSOR		
John Campbell (W)+	Democratic/Republican	M
G. Lester Corwin, II	Republican	M
Matt Dunne (W)	Democratic	M
Henry Holmes	Republican	M
Peter Welch (W)+	Democratic	M

KEY: (W) = winner of race (P) = candidate in primary only + = incumbent

OFFICE	PARTY	SEX
REPRESENTATIVE, STATE OF VERMONT		
ADDISON-1		
Brian J. Bauer	Republican	M
Dean C. George	Republican	M
Steven Maier (W)	Democratic	M
Betty Nuovo (W)+	Democratic	F
ADDISON-2		
Willem Jewett (W)	Democratic	M
Ward Mann	Republican	M
ADDISON-3		
Gregory S. Clark (W)	Republican	M
Connie T. Houston (W)+	Republican	F
Elizabeth "Liz" Markowski	Democratic	F
Jacob "Jack" Spahn (P)	Republican	M
ADDISON-4		
Michael Fisher (W)+	Democratic	M
Gerald "Beanie" Masterson	Republican	M
Craig Scribner, Sr.	Republican	M
Dave Sharpe (W)	Democratic	M
ADDISON-5		
Chris Goodrich	Democratic	M
Harvey T. Smith (W)+	Republican	M
ADDISON-RUTLAND-1		
Mark S. Young (W)+	Republican	M
BENNINGTON-1		
Bill Botzow (W)	Democratic	M
Allen C. Palmer	Republican	M

KEY: (W) = winner of race (P) = candidate in primary only + = incumbent

OFFICE	PARTY	SEX
BENNINGTON-2-1		
Timothy R. Corcoran, II (W)	Democratic/Republican	M
Joseph L. Krawczyk, Jr. (W)	Republican	M
BENNINGTON-2-2		
Albert C. Krawczyk (W)+	Democratic/Republican	M
Mary A. Morrissey (W)+	Republican/Democratic	F
BENNINGTON-3		
Charles Bushey	Republican	M
Alice Miller (W)+	Democratic	F
BENNINGTON-4		
Judith M. Livingston (W)+	Republican	F
BENNINGTON-5		
John Mendenhall	Republican	M
Lawrence Molloy (W)+	Democratic	M
BENNINGTON-RUTLAND-1		
Walter Freed (W)+	Republican	M
CALEDONIA-1		
Leigh B. Larocque (W)+	Republican	M
CALEDONIA-2		
David Brown (W)+	Republican	M
Roger Fox	Independent	M
CALEDONIA-3		
Donald E. Bostic (W)+	Republican	M
David T. Clark (W)+	Republican	M

KEY: (W) = winner of race (P) = candidate in primary only + = incumbent

OFFICE	PARTY	SEX
CALEDONIA-4		
Howard Crawford (W)+	Republican	M
Leo Denby (P)	Republican	M
Cola H. Hudson (W)+	Republican	M
CALEDONIA-WASHINGTON-1		
Jonathan David Kaplan	Independent	M
Steve Larrabee (W)+	Republican	M
CHITTENDEN-1-1		
Bill Lippert (W)+	Democratic	M
CHITTENDEN-1-2		
Ed Amidon (W)+	Republican	M
Scott A. Orr	Democratic	M
CHITTENDEN-2		
Jim Mccullough (W)	Democratic	M
Mary N. Peterson (W)	Democratic	F
Michael Quaid	Republican	M
Brent Sloan	Republican	M
CHITTENDEN-3-1		
Bill Aswad (W)+	Democratic	M
Gene Shaver	Republican	M
Jennifer B. Wallace-Brodeur	Democratic	F
Kurt Wright (W)+	Republican	M
CHITTENDEN-3-2		
Mark Larson (W)+	Democratic	M
Hank Shumski	Independent	M

KEY: (W) = winner of race (P) = candidate in primary only + = incumbent

OFFICE	PARTY	SEX
CHITTENDEN-3-3		
Gail L. Compton	Democratic	F
Steve Hingtgen (W)+	Progressive	M
Barbara Nolfi	Progressive	F
John Patrick Tracy (W)+	Democratic	M
CHITTENDEN-3-4		
Anthony "Tony" Gierzynski	Democratic	M
Nancy Kirby	Democratic	F
Bob Kiss (W)+	Progressive	M
David Zuckerman (W)+	Progressive	M
CHITTENDEN-3-5		
Johannah Leddy Donovan (W)+	Democratic	F
Bill Keogh (W)+	Democratic	M
Susan Wheeler	Democratic	F
CHITTENDEN-3-6		
Kenneth W. Atkins (W)+	Democratic	M
George C. Cross (W)+	Democratic	M
CHITTENDEN-3-7		
Frank M. Mazur (W)+	Republican	M
Jim Harvell	Democratic	M
CHITTENDEN-3-8		
Laurie Parker	Republican	F
Ann Pugh (W)+	Democratic	F
CHITTENDEN-3-9		
Albert "Sonny" Audette (W)+	Democratic	M
Agnes Clift	Republican	F

KEY: (W) = winner of race (P) = candidate in primary only + = incumbent

OFFICE	PARTY	SEX
CHITTENDEN-3-10		
Helen Head (W)	Democratic	F
Jeffrey P. Pascoe	Republican	M
CHITTENDEN-4		
Virginia Clarke	Democratic	F
Curran "Spike" Robinson (W)	Republican	M
CHITTENDEN-5-1		
Joyce Errecart (W)	Republican	F
Chris Kent	Progressive	M
Alice C. Winn	Democratic	F
CHITTENDEN-5-2		
Joan G. Lenes	Democratic	F
George Schiavone (W)+	Republican	M
CHITTENDEN-6-1		
Debbie Evans	Democratic	F
Sue Farrar	Democratic	F
Linda K. Myers (W)+	Republican	F
Gene G. Sweetser (W)+	Republican	M
CHITTENDEN-6-2		
George A. Dunbar Sr.	Independent	M
Peter D. Hunt (W)	Democratic	M
Tim Jerman	Democratic	M
Linda F. Kirker (W)+	Republican	F
Joe Stetson	Progressive	M
Matthew Stevens	Republican	M
CHITTENDEN-6-3		
Martha Heath (W)+	Democratic	F
Tom James	Republican	M

KEY: (W) = winner of race (P) = candidate in primary only + = incumbent

OFFICE	PARTY	SEX
CHITTENDEN-7-1		
Paul G. Blacketor	Democratic	M
David Ellenbogen	Progressive	M
Michael Flanagan	Progressive	M
Malcolm F. Severance (W)+	Republican	M
Mira Shea	Democratic	F
Joyce S. Sweeney (W)	Republican	F
CHITTENDEN-7-2		
Patrick Brennan (W)	Republican	M
Maureen P. Dakin (W)+	Democratic	F
Andy Macleay	Democratic	M
Bill Macleay (P)	Democratic	M
Henry G. Schaefer	Republican	M
CHITTENDEN-8		
Eileen Haupt	Republican	F
Margaret P. Hummel (W)+	Democratic	F
Marc Maheux	Republican	M
Gaye R. Symington (W)+	Democratic	F
CHITTENDEN-9		
Kevin J. Endres (W)+	Republican	M
Reginald R. Godin	Democratic	M
Les Henry	Democratic	M
Doran Metzger (W)+	Republican	M
ESSEX-CALEDONIA		
Amos J. Bell	Democratic	M
Janice L. Peaslee (W)+	Republican	F
ESSEX-CALEDONIA-ORLEANS		
William "Bill" Johnson (W)+	Republican	M
Alan Learnard	Libertarian	M
Peter Sprague	Democratic	M

KEY: (W) = winner of race (P) = candidate in primary only + = incumbent

OFFICE	PARTY	SEX
FRANKLIN-1		
Mark J. Allard (P)	Democratic	M
George A. Bilodeau	Democratic	M
Carolyn Whitney Branagan (W)	Republican	F
Brian C. Dunsmore (W)	Republican	M
Colleen Steen (P)	Republican	F
Marcheta Townsend	Democratic	F
FRANKLIN-2		
George "Ron" Allard (W)+	Democratic	M
James Gregoire	Republican	M
Richard J. Howrigan (W)+	Democratic	M
FRANKLIN-3		
Dorothy R. Bolduc	Republican	F
Claude Bouchard (P)	Republican	M
Timothy R. Burgess	Democratic	M
Kathleen C. Keenan (W)+	Democratic	F
Alan Parent (W)	Republican	M
FRANKLIN-4		
David A. Baker	Libertarian	M
Avis Gervais (W)+	Democratic	F
FRANKLIN-5		
Kathy Labelle Lavoie (W)+	Republican/Democratic	F
John S. Winters (W)+	Republican/Democratic	M
FRANKLIN-6		
Joe "Whitey" Larose	Republican	M
Norman Mcallister (W)	Republican	M
Richard J. Noel	Democratic	M
Albert Joseph Perry (W)	Democratic	M

KEY: (W) = winner of race (P) = candidate in primary only + = incumbent

OFFICE	PARTY	SEX
GRAND ISLE-CHITTENDEN-1		
Paul G. Cheeseman	Republican	M
Mitzi Johnson (W)	Democratic	F
Hardy Macia	Libertarian/Republican	M
Diana L. Palm (P)	Republican	F
Ira Trombley (W)	Democratic	M
LAMOILLE-1		
Richard C. Marron (W)+	Republican	M
LAMOILLE-2		
Stephanie A. Bourdeau (W)+	Republican	F
Linda J. Martin	Democratic	F
LAMOILLE-3		
Richard Doty, Jr.	Republican	M
Floyd W. Nease (W)	Democratic	M
LAMOILLE-4		
Richard A. Westman (W)+	Republican	M
LAMOILLE-WASHINGTON-1		
Shaun C. Bryer	Republican	M
Barb Farr	Independent	F
George S. Gruner (P)	Republican	M
Warren Miller (W)	Republican	M
Shap Smith (W)	Democratic	M
ORANGE-1		
Bob Bland	Democratic	M
Sylvia R. Kennedy (W)+	Republican	F
S. Wells Smith	Democratic	M
Philip Winters (W)+	Republican	M

KEY: (W) = winner of race (P) = candidate in primary only + = incumbent

OFFICE	PARTY	SEX
ORANGE-2		
Beth Kendall (P)	Democratic	F
Wayne G. Kenyon (W)	Democratic	M
Neil Randall	Republican	M
ORANGE-ADDISON-1		
Scott Berkey	Independent	M
Mike Fiorillo	Democratic	M
Patsy French (W)	Democratic	F
Gus Meyer (P)	Democratic	M
Kenneth "Smitty" Smith	Republican	M
Stephen W. Webster (W)+	Republican	M
ORANGE-CALEDONIA-1		
Harvey B. "Bud" Otterman, Jr. (W)+	Republican	M
J. Yorke Peeler	Democratic	M
ORLEANS-1		
Barbara Postman	Democratic	F
Gilbert Power	Democratic	M
Loren T. Shaw (W)+	Republican	M
Nancy J. Sheltra (W)+	Republican	F
Robert T. Walker	Independent	M
ORLEANS-2		
Reynold R. Choiniere	Independent	M
Susan A. Davis	Independent	F
William A. Fyfe (P)	Republican	M
John K. Hall (W)+	Republican	M
Duncan F. Kilmartin (W)+	Republican	M
Jack Albert Rogers	Vermont Grassroots	M

KEY: (W) = winner of race (P) = candidate in primary only + = incumbent

OFFICE	PARTY	SEX
ORLEANS-CALEDONIA-1		
David Bolduc (W)+	Republican	M
Kevin Goodridge	Republican	M
Robert E. Kinsey	Democratic	M
John S. Rodgers (W)	Democratic	M
ORLEANS-FRANKLIN-1		
Robert A. Starr (W)+	Democratic/Republican	M
RUTLAND-1-1		
Andy Donaghy (W)	Democratic	M
Fred A. Maslack	Republican	M
RUTLAND-1-2		
Joseph Baker (W)+	Republican	M
Judy Bloomer Crowley (W)+	Republican	F
J. Robert Sebasky	Independent	M
RUTLAND-2		
Patrick H. Eagan	Independent	M
Robert "Bob" Helm (W)+	Republican	M
David Rogers (W)+	Republican	M
RUTLAND-3		
Gail Fallar (W)	Democratic	F
Bob Weeks	Republican	M
RUTLAND-4		
Kevin J. Mullin (W)+	Republican	M
RUTLAND-5-1		
Virginia Duffy (W)+	Republican	F
Herbert G. Ogden	Democratic	M
Thomas J. Palumbo	Libertarian	M

KEY: (W) = winner of race (P) = candidate in primary only + = incumbent

OFFICE	PARTY	SEX
RUTLAND-5-2		
Tom Depoy (W)+	Republican	M
Cheryl Mazzariello Hooker	Democratic	F
RUTLAND-5-3		
Carl J. Haas (W)+	Republican	M
RUTLAND-5-4		
David Allaire (W)+	Republican	M
Chuck Nasmith	Independent	M
RUTLAND-6		
Peg Flory (W)+	Republican	F
RUTLAND-7		
Robert H. Wood, Jr. (W)+	Republican	M
RUTLAND-8		
Perry D. Waite (W)	Democratic	M
RUTLAND-WINDSOR-1		
Harry L. Chen (W)	Democratic	M
Ira M. Pike	Republican	M
WASHINGTON-1		
Kinny Connell (W)+	Democratic	F
Clifford "Bud" Eardensohn	Republican	M

KEY: (W) = winner of race (P) = candidate in primary only + = incumbent

OFFICE	PARTY	SEX
WASHINGTON-2		
Brad Denny	Democratic	M
Anne B. Donahue (W)	Republican	F
David W. Ellis (P)	Republican	M
Domenic Falzarano	Republican	M
Maxine Grad (W)+	Democratic	F
WASHINGTON-3-1		
Alex B. Mchenry	Democratic	M
Leo M. Valliere (W)+	Republican	M
WASHINGTON-3-2		
Harry S. Monti (W)+	Democratic	M
WASHINGTON-3-3		
Steve Green	Democratic	M
Ruth H. Towne (W)+	Republican	F
WASHINGTON-4		
Charles "Chip" Castle	Democratic	M
Henry L. Gray (W)+	Republican	M
Thomas F. "Tom" Koch (W)+	Republican/Democratic	M
WASHINGTON-5		
Francis K. Brooks (W)+	Democratic	M
Jimmy Johnston	Republican	M
Warren Kitzmiller (W)+	Democratic	M
Jesse Rosado	Progressive	M
Jim Sheridan	Independent	M
WASHINGTON-6		
Donny Osman	Democratic/Republican	M
Tom Pelham (W)+	Independent	M

KEY: (W) = winner of race (P) = candidate in primary only + = incumbent

OFFICE	PARTY	SEX
WASHINGTON-7		
Wilson D. Brett (P)	Republican	M
Tony Klein (W)	Democratic	M
John M. Sanfacon	Republican	M
WASHINGTON-CHITTENDEN-1		
Everett Coffey	Republican	M
Robert Dostis (W)+	Democratic	M
Val Vincent (W)+	Democratic	F
WINDHAM-1		
Patricia O'Donnell (W)+	Republican	F
Robert J. Stack	Democratic	M
WINDHAM-2		
Chris Richter	Republican	M
Bob Rusten (W)+	Democratic	M
WINDHAM-3-1		
Virginia A. "Gini" Milkey (W)+	Democratic	F
WINDHAM-3-2		
Daryl L. Pillsbury (W)+	Independent	M
WINDHAM-3-3		
Sarah R. Edwards (W)	Progressive/Democratic	F
Don Webster	Independent	M
WINDHAM-4		
George Kuusela	Republican	M
Michael J. Obuchowski (W)+	Democratic	M
Carolyn W. Partridge (W)+	Democratic	F

KEY: (W) = winner of race (P) = candidate in primary only + = incumbent

OFFICE	PARTY	SEX
WINDHAM-5		
Steve Darrow (W)+	Democratic	M
David L. Deen (W)+	Democratic	M
Margaret M. O'Toole	Independent	F
WINDHAM-6		
Roger Allbee	Republican	M
Dan K. Darrow (P)	Democratic	M
Doris A. Knechtel (P)	Republican	F
Larry Kraft	Independent	M
Richard J. Marek (W)	Democratic	M
WINDHAM-BENNINGTON-1		
Robert W. Baral (P)	Republican	M
Philip E. Bartlett (W)	Republican	M
Betty M. Bolognani	Democratic	F
WINDHAM-BENNINGTON-WINDSOR-1		
Rick Hube (W)+	Republican/Democratic	M
WINDSOR-1-1		
Erron J. Carey (W)+	Republican	F
Randy Guy	Democratic	M
WINDSOR-1-2		
Alice M. Emmons (W)+	Democratic	F
John E. Follett	Republican	M
Clint Martin (W)	Democratic	M
WINDSOR-2		
Gary Richardson	Republican	M
Ernest Shand (W)	Democratic	M

KEY: (W) = winner of race (P) = candidate in primary only + = incumbent

OFFICE	PARTY	SEX
WINDSOR-3		
Donna Sweaney (W)+	Democratic	F
WINDSOR-4		
Steven C. Adams (W)+	Republican	M
Mary O'Brien	Democratic	F
WINDSOR-5		
Jack Anderson (W)+	Independent	M
Paul E. Kendall, Jr.	Republican	M
WINDSOR-6-1		
Michael Reese (W)+	Democratic	M
G. Blake Keller (P)	Republican	M
WINDSOR-6-2		
Lynn Bohi (W)+	Democratic	F
Michael Kainen (W)+	Republican/Democratic	M
WINDSOR-ORANGE-1		
David W. Lewis	Republican	M
Walter E. Hastings (P)	Democratic	M
Rosemary "Rozo" Mclaughlin (W)	Democratic	F
WINDSOR-ORANGE-2		
Jim Masland (W)+	Democratic/Republican	M
Ann Seibert (W)+	Democratic	F
WINDSOR-RUTLAND-1		
Joseph "Jay" Girouard	Republican	M
Alice W. Nitka (W)+	Democratic	F

KEY: (W) = winner of race (P) = candidate in primary only + = incumbent

OFFICE	PARTY	SEX
WINDSOR-RUTLAND-2		
Larry Curtis	Libertarian	M
Carroll F. Ketchum (W)+	Republican	M

KEY: (W) = winner of race (P) = candidate in primary only + = incumbent

Voter Turnout **Addison County** **2002 PRIMARY AND GENERAL ELECTIONS**

TOWN NAME	P-Reg	P-Act	P-Abs	P-%Voted	P-Dem	P-%Dem	P-Prog	P-%Prog	P-Rep	P-%Rep	G-Reg	G-Act	G-Abs	G-%Voted
Addison	891	182	6	20.4%	31	17.0%	1	0.5%	150	82.4%	898	618	69	68.8%
Bridport	785	137	3	17.5%	27	19.7%	4	2.9%	107	78.1%	794	568	47	71.5%
Bristol	2841	335	8	11.8%	152	45.4%	14	4.2%	168	50.1%	2522	1544	196	61.2%
Cornwall	889	161	5	18.1%	91	56.5%	4	2.5%	66	41.0%	921	604	72	65.6%
Ferrisburgh	1805	376	18	20.8%	110	29.3%	6	1.6%	259	68.9%	1853	1236	108	66.7%
Goshen	174	44	2	25.3%	11	25.0%	3	6.8%	30	68.2%	183	108	12	59.0%
Granville	204	22	1	10.8%	12	54.5%	2	9.1%	8	36.4%	211	114	20	54.0%
Hancock	254	35	0	13.8%	8	22.9%	2	5.7%	25	71.4%	262	134	14	51.1%
Leicester	608	125	0	20.6%	46	36.8%	3	2.4%	76	60.8%	647	500	51	77.3%
Lincoln	858	214	21	24.9%	118	55.1%	5	2.3%	91	42.5%	859	643	77	74.9%
Middlebury	5427	528	48	9.7%	265	50.2%	31	5.9%	232	43.9%	5603	2839	539	50.7%
Monkton	1173	165	9	14.1%	87	52.7%	9	5.5%	69	41.8%	1230	874	135	71.1%
New Haven	1095	408	27	37.3%	188	46.1%	12	2.9%	207	50.7%	1116	787	81	70.5%
Orwell	771	123	8	16.0%	45	36.6%	3	2.4%	75	61.0%	779	528	65	67.8%
Panton	395	111	3	28.1%	28	25.2%	5	4.5%	78	70.3%	408	290	24	71.1%
Ripton	381	71	4	18.6%	48	67.6%	1	1.4%	21	29.6%	415	300	31	72.3%
Salisbury	673	97	2	14.4%	48	49.5%	3	3.1%	44	45.4%	702	453	50	64.5%
Shoreham	747	175	5	23.4%	63	36.0%	0	0.0%	112	64.0%	764	518	51	67.8%
Starksboro	1097	140	26	12.8%	82	58.6%	5	3.6%	53	37.9%	1137	731	119	64.3%
Vergennes	1372	302	7	22.0%	64	21.2%	3	1.0%	235	77.8%	1469	931	115	63.4%
Waltham	325	73	0	22.5%	7	9.6%	2	2.7%	64	87.7%	341	241	21	70.7%
Weybridge	607	111	12	18.3%	60	54.1%	9	8.1%	42	37.8%	622	445	76	71.5%
Whiting	248	41	7	16.5%	20	48.8%	1	2.4%	27	65.9%	248	171	28	69.0%
County Totals	23620	3976	222	16.8%	1611	40.5%	128	3.2%	2239	56.3%	23984	15177	2001	63.3%

Voter Turnout **Bennington County** **2002 PRIMARY AND GENERAL ELECTIONS**

TOWN NAME	P-Reg	P-Act	P-Abs	P-%Voted	P-Dem	P-%Dem	P-Prog	P-%Prog	P-Rep	P-%Rep	G-Reg	G-Act	G-Abs	G-%Voted
Bennington 2-1	3549	519	146	14.6%	303	58.4%	16	3.1%	200	38.5%	3599	1928	416	53.6%
Bennington 2-2	4682	507	53	10.8%	258	50.9%	6	1.2%	243	47.9%	4728	2413	474	51.0%
Bennington 2-1 NB	760	114	11	15.0%	74	64.9%	6	5.3%	34	29.8%	817	438	59	53.6%
Dorset	1627	135	5	8.3%	35	25.9%	1	0.7%	100	74.1%	1640	910	108	55.5%
Landgrove	133	31	0	23.3%	5	16.1%	12	38.7%	13	41.9%	133	97	10	72.9%
Manchester	2890	293	13	10.1%	83	28.3%	4	1.4%	206	70.3%	2932	1693	220	57.7%
Peru	263	53	0	20.2%	22	41.5%	3	5.7%	28	52.8%	271	156	23	57.6%
Pownal	2314	236	2	10.2%	108	45.8%	4	1.7%	126	53.4%	2492	1434	235	57.5%
Readsboro	494	82	2	16.6%	55	67.1%	0	0.0%	29	35.4%	500	269	16	53.8%
Rupert Benn-5	73	17	2	23.3%	3	17.6%	4	23.5%	10	58.8%	76	47	2	61.8%
Rupert Rutland-8	436	75	17	17.2%	28	37.3%	6	8.0%	41	54.7%	436	242	54	55.5%
Sandgate	238	40	0	16.8%	20	50.0%	0	0.0%	19	47.5%	239	144	17	60.3%
Searsburg	55	19	0	34.5%	7	36.8%	1	5.3%	11	57.9%	59	44	3	74.6%
Shaftsbury	2519	415	23	16.5%	152	36.6%	11	2.7%	252	60.7%	2630	1842	596	70.0%
Stamford	521	102	8	19.6%	51	50.0%	0	0.0%	50	49.0%	518	294	14	56.8%
Sunderland	615	54	6	8.8%	26	48.1%	1	1.9%	27	50.0%	616	332	30	53.9%
Winhall	537	73	4	13.6%	23	31.5%	1	1.4%	49	67.1%	551	330	50	59.9%
Woodford	236	22	0	9.3%	8	36.4%	0	0.0%	14	63.6%	255	149	14	58.4%
County Totals	21942	2787	292	12.7%	1261	45.2%	76	2.7%	1452	52.1%	22492	12762	2341	56.7%

Voter Turnout **Caledonia County** **2002 PRIMARY AND GENERAL ELECTIONS**

TOWN NAME	P-Reg	P-Act	P-Abs	P-%Voted	P-Dem	P-%Dem	P-Prog	P-%Prog	P-Rep	P-%Rep	G-Reg	G-Act	G-Abs	G-%Voted
Burke	1046	194	15	18.5%	36	18.6%	1	0.5%	158	81.4%	1046	537	63	51.3%
Danville	1524	169	2	11.1%	58	34.3%	3	1.8%	108	63.9%	1531	901	139	58.9%
Groton	587	124	14	21.1%	32	25.8%	7	5.6%	85	68.5%	589	346	50	58.7%
Hardwick	1993	535	43	26.8%	252	47.1%	28	5.2%	256	47.9%	2005	1074	140	53.6%
Kirby	283	88	5	31.1%	42	47.7%	7	8.0%	39	44.3%	287	173	22	60.3%
Lyndon	2971	604	27	20.3%	81	13.4%	3	0.5%	519	85.9%	3022	1539	133	50.9%
Newark	352	52	4	14.8%	24	46.2%	3	5.8%	25	48.1%	348	193	46	55.5%
Peacham	550	91	3	16.5%	54	59.3%	6	6.6%	31	34.1%	561	361	54	64.3%
Ryegate	883	97	10	11.0%	43	44.3%	4	4.1%	49	50.5%	896	390	52	43.5%
St. Johnsbury	4269	337	25	7.9%	118	35.0%	11	3.3%	208	61.7%	4279	2134	267	49.9%
Sheffield	349	47	5	13.5%	13	27.7%	1	2.1%	33	70.2%	353	185	20	52.4%
Stannard	134	27	2	20.1%	14	51.9%	1	3.7%	12	44.4%	131	93	14	71.0%
Sutton	563	114	9	20.2%	13	11.4%	1	0.9%	100	87.7%	570	315	29	55.3%
Walden	596	91	9	15.3%	29	31.9%	6	6.6%	55	60.4%	603	381	87	63.2%
Waterford	846	76	10	9.0%	16	21.1%	3	3.9%	57	75.0%	864	517	45	59.8%
Wheelock	397	47	0	11.8%	20	42.6%	4	8.5%	23	48.9%	400	220	19	55.0%
County Totals	17343	2693	183	15.5%	845	31.4%	89	3.3%	1758	65.3%	17485	9359	1180	53.5%

Voter Turnout **Chittenden County** **2002 PRIMARY AND GENERAL ELECTIONS**

TOWN NAME	P-Reg	P-Act	P-Abs	P-%Voted	P-Dem	P-%Dem	P-Prog	P-%Prog	P-Rep	P-%Rep	G-Reg	G-Act	G-Abs	G-%Voted
Bolton	734	78	4	10.6%	39	50.0%	4	5.1%	35	44.9%	768	430	37	56.0%
Burlington 3-4 W1	4324	227	23	5.2%	152	67.0%	45	19.8%	32	14.1%	4894	1260	255	25.7%
Burlington 3-6 W1	1111	86	5	7.7%	60	69.8%	13	15.1%	13	15.1%	1064	436	117	41.0%
Burlington 3-2 W2	379	31	2	8.2%	19	61.3%	9	29.0%	4	12.9%	392	157	8	40.1%
Burlington 3-3 W2	1746	76	12	4.4%	50	65.8%	14	18.4%	13	17.1%	1875	532	127	28.4%
Burlington 3-4 W2	2134	89	4	4.2%	59	66.3%	23	25.8%	7	7.9%	2269	632	120	27.9%
Burlington 3-2 W3	332	23	2	6.9%	15	65.2%	5	21.7%	1	4.3%	341	134	9	39.3%
Burlington 3-3 W3	4463	260	46	5.8%	151	58.1%	72	27.7%	32	12.3%	4614	1529	373	33.1%
Burlington 3-1 W4	3064	508	14	16.6%	331	65.2%	17	3.3%	160	31.5%	3137	2047	411	65.3%
Burlington 3-2 W4	608	114	8	18.8%	73	64.0%	4	3.5%	37	32.5%	611	372	64	60.9%
Burlington 3-3 W5	491	16	3	3.3%	11	68.8%	4	25.0%	3	18.8%	455	117	34	25.7%
Burlington 3-5 W5	3888	611	45	15.7%	457	74.8%	30	4.9%	114	18.7%	3917	2102	362	53.7%
Burlington 3-3 W6	337	19	2	5.6%	11	57.9%	4	21.1%	4	21.1%	364	102	8	28.0%
Burlington 3-4 W6	1135	37	1	3.3%	30	81.1%	4	10.8%	3	8.1%	1297	243	49	18.7%
Burlington 3-5 W6	2883	430	43	14.9%	340	79.1%	34	7.9%	55	12.8%	2908	1531	319	52.6%
Burlington 3-1 W7	1745	200	23	11.5%	129	64.5%	9	4.5%	62	31.0%	1817	1102	262	60.6%
Burlington 3-2 W7	1599	216	21	13.5%	127	58.8%	16	7.4%	72	33.3%	1607	1022	177	63.6%
Burlington 3-3 W7	205	35	5	17.1%	22	62.9%	5	14.3%	8	22.9%	216	108	37	50.0%
Charlotte	2602	277	21	10.6%	179	64.6%	13	4.7%	85	30.7%	2633	1833	289	69.6%
Colchester 7-1	4143	289	13	7.0%	157	54.3%	37	12.8%	108	37.4%	4444	2508	501	56.4%
Colchester 7-2	4884	316	22	6.5%	198	62.7%	13	4.1%	127	40.2%	4959	3063	485	61.8%
Essex 6-1	5467	368	30	6.7%	130	35.3%	13	3.5%	168	45.7%	5544	3056	560	55.1%
Essex 6-2	6623	443	24	6.7%	227	51.2%	12	2.7%	204	46.0%	6711	3473	530	51.8%
Essex 6-3	1642	105	1	6.4%	48	45.7%	2	1.9%	41	39.0%	1693	1053	201	62.2%
Hinesburg 1-1	2922	303	12	10.4%	197	65.0%	15	5.0%	91	30.0%	2933	1538	176	52.4%
Hinesburg 1-2	86	10	0	11.6%	7	70.0%	0	0.0%	3	30.0%	90	67	11	74.4%
Huntington	101	101	4	100.0%	63	62.4%	10	9.9%	28	27.7%	1312	788	88	60.1%
Jericho	3910	363	9	9.3%	209	57.6%	10	2.8%	144	39.7%	3977	2346	282	59.0%
Milton CH-9	5420	358	11	6.6%	149	41.6%	12	3.4%	197	55.0%	5446	2721	387	50.0%
Milton GI-C-1-1	777	63	2	8.1%	15	23.8%	1	1.6%	47	74.6%	836	454	60	54.3%
Richmond	2970	331	21	11.1%	209	63.1%	12	3.6%	108	32.6%	3030	1904	245	62.8%
St. George	403	31	0	7.7%	16	51.6%	1	3.2%	14	45.2%	401	247	18	61.6%
Shelburne 5-1	2440	446	117	18.3%	269	60.3%	17	3.8%	159	35.7%	2504	1914	534	76.4%
Shelburne 5-2	2107	273	39	13.0%	137	50.2%	4	1.5%	133	48.7%	2149	1629	354	75.8%

Voter Turnout **Chittenden County** **2002 PRIMARY AND GENERAL ELECTIONS**

TOWN NAME	P-Reg	P-Act	P-Abs	P-%Voted	P-Dem	P-%Dem	P-Prog	P-%Prog	P-Rep	P-%Rep	G-Reg	G-Act	G-Abs	G-%Voted
South Burlington 3-7	3262	363	21	11.1%	229	63.1%	21	5.8%	113	31.1%	3334	1673	238	50.2%
South Burlington 3-8	3255	344	18	10.6%	209	60.8%	20	5.8%	115	33.4%	3362	2011	296	59.8%
South Burlington 3-9	2792	314	17	11.2%	185	58.9%	7	2.2%	122	38.9%	2849	1628	192	57.1%
South Burlington 3-10	3037	260	23	8.6%	167	64.2%	9	3.5%	84	32.3%	3121	1404	251	45.0%
Underhill	2174	274	27	12.6%	145	52.9%	19	6.9%	110	40.1%	2249	1568	247	69.7%
Westford	1254	127	3	10.1%	63	49.6%	12	9.4%	52	40.9%	1267	881	119	69.5%
Williston	5857	545	30	9.3%	309	56.7%	25	4.6%	211	38.7%	6046	3850	764	63.7%
Winooski	4592	288	20	6.3%	193	67.0%	10	3.5%	85	29.5%	4418	1713	314	38.8%
County Totals	103898	9648	748	9.3%	5786	60.0%	607	6.3%	3204	33.2%	107854	57178	9911	53.0%

Voter Turnout **Essex County** **2002 PRIMARY AND GENERAL ELECTIONS**

TOWN NAME	P-Reg	P-Act	P-Abs	P-%Voted	P-Dem	P-%Dem	P-Prog	P-%Prog	P-Rep	P-%Rep	G-Reg	G-Act	G-Abs	G-%Voted
Brighton	940	81	3	8.6%	22	27.2%	5	6.2%	54	66.7%	939	491	37	52.3%
Brunswick	63	15	1	23.8%	5	33.3%	0	0.0%	10	66.7%	63	36	1	57.1%
Canaan	549	93	0	16.9%	25	26.9%	1	1.1%	67	72.0%	550	302	21	54.9%
Concord	738	67	1	9.1%	26	38.8%	1	1.5%	40	59.7%	732	342	26	46.7%
East Haven	186	24	1	12.9%	10	41.7%	0	0.0%	14	58.3%	189	112	14	59.3%
Granby	68	24	0	35.3%	3	12.5%	0	0.0%	21	87.5%	68	37	5	54.4%
Guildhall	183	37	1	20.2%	7	18.9%	3	8.1%	28	75.7%	184	100	8	54.3%
Lemington	67	17	0	25.4%	2	11.8%	0	0.0%	15	88.2%	66	38	1	57.6%
Lunenburg	812	70	11	8.6%	30	42.9%	0	0.0%	51	72.9%	829	380	41	45.8%
Maidstone	96	17	0	17.7%	1	5.9%	1	5.9%	15	88.2%	96	52	3	54.2%
Norton	99	28	2	28.3%	9	32.1%	0	0.0%	19	67.9%	102	59	12	57.8%
Victory	80	12	0	15.0%	4	33.3%	0	0.0%	8	66.7%	77	47	9	61.0%
County Totals	3881	485	20	12.5%	144	29.7%	11	2.3%	342	70.5%	3895	1996	178	51.2%

Voter Turnout **Franklin County** **2002 PRIMARY AND GENERAL ELECTIONS**

TOWN NAME	P-Reg	P-Act	P-Abs	P-%Voted	P-Dem	P-%Dem	P-Prog	P-%Prog	P-Rep	P-%Rep	G-Reg	G-Act	G-Abs	G-%Voted
Bakersfield	774	74	3	9.6%	50	67.6%	6	8.1%	18	24.3%	789	457	42	57.9%
Berkshire	819	66	3	8.1%	36	54.5%	1	1.5%	29	43.9%	842	456	112	54.2%
Enosburg	1604	107	15	6.7%	65	60.7%	7	6.5%	32	29.9%	1624	881	191	54.2%
Fairfax	2171	385	16	17.7%	133	34.5%	5	1.3%	247	64.2%	2196	1377	154	62.7%
Fairfield	1032	144	8	14.0%	118	81.9%	2	1.4%	24	16.7%	1063	724	76	68.1%
Fletcher	709	53	5	7.5%	33	62.3%	3	5.7%	17	32.1%	704	428	79	60.8%
Franklin	776	113	9	14.6%	67	59.3%	1	0.9%	45	39.8%	772	453	68	58.7%
Georgia	2767	356	12	12.9%	87	24.4%	4	1.1%	265	74.4%	2796	1636	177	58.5%
Highgate	1782	163	2	9.1%	90	55.2%	8	4.9%	65	39.9%	1803	958	114	53.1%
Montgomery	693	62	0	8.9%	40	64.5%	5	8.1%	17	27.4%	709	423	66	59.7%
Richford	1580	118	19	7.5%	65	55.1%	2	1.7%	49	41.5%	1595	869	417	54.5%
St. Albans City	4091	554	31	13.5%	327	59.0%	12	2.2%	215	38.8%	4114	2072	275	50.4%
St. Albans Town	3581	351	22	9.8%	209	59.5%	9	2.6%	133	37.9%	3627	1867	258	51.5%
Sheldon	1145	95	9	8.3%	48	50.5%	0	0.0%	47	49.5%	1151	535	73	46.5%
Swanton	3575	539	22	15.1%	307	57.0%	12	2.2%	220	40.8%	3612	1871	218	51.8%
County Totals	27099	3180	176	11.7%	1675	52.7%	77	2.4%	1423	44.7%	27397	15007	2320	54.8%

Voter Turnout **Grand Isle County** **2002 PRIMARY AND GENERAL ELECTIONS**

TOWN NAME	P-Reg	P-Act	P-Abs	P-%Voted	P-Dem	P-%Dem	P-Prog	P-%Prog	P-Rep	P-%Rep	G-Reg	G-Act	G-Abs	G-%Voted
Alburg	1180	277	20	23.5%	209	75.5%	2	0.7%	86	31.0%	1099	665	71	60.5%
Grand Isle	1236	501	39	40.5%	333	66.5%	9	1.8%	159	31.7%	1243	949	170	76.3%
Isle LaMotte	393	191	118	48.6%	166	86.9%	2	1.0%	23	12.0%	398	238	59	59.8%
North Hero	659	193	0	29.3%	89	46.1%	4	2.1%	93	48.2%	661	419	0	63.4%
South Hero	1317	483	35	36.7%	326	67.5%	3	0.6%	154	31.9%	1348	910	166	67.5%
County Totals	4785	1645	212	34.4%	1123	68.3%	20	1.2%	515	31.3%	4749	3181	466	67.0%

Voter Turnout **Lamoille County** **2002 PRIMARY AND GENERAL ELECTIONS**

TOWN NAME	P-Reg	P-Act	P-Abs	P-%Voted	P-Dem	P-%Dem	P-Prog	P-%Prog	P-Rep	P-%Rep	G-Reg	G-Act	G-Abs	G-%Voted
Belvidere	179	53	2	29.6%	9	17.0%	0	0.0%	44	83.0%	181	99	5	54.7%
Cambridge	2063	270	13	13.1%	91	33.7%	5	1.9%	174	64.4%	2078	1278	147	61.5%
Eden	700	123	11	17.6%	21	17.1%	5	4.1%	97	78.9%	729	326	54	44.7%
Elmore	536	222	16	41.4%	53	23.9%	0	0.0%	169	76.1%	558	396	0	71.0%
Hyde Park	1918	719	74	37.5%	160	22.3%	8	1.1%	543	75.5%	1973	1176	225	59.6%
Johnson	2191	414	42	18.9%	128	30.9%	12	2.9%	274	66.2%	2340	1073	178	45.9%
Morristown	2938	1133	84	38.6%	250	22.1%	18	1.6%	865	76.3%	3054	1967	296	64.4%
Stowe	3413	574	41	16.8%	134	23.3%	3	0.5%	429	74.7%	3439	2065	358	60.0%
Waterville	427	102	1	23.9%	16	15.7%	2	2.0%	84	82.4%	437	258	23	59.0%
Wolcott	893	208	16	23.3%	72	34.6%	1	0.5%	135	64.9%	913	536	80	58.7%
County Totals	15258	3818	300	25.0%	934	24.5%	54	1.4%	2814	73.7%	15702	9174	1366	58.4%

Voter Turnout **Orange County** **2002 PRIMARY AND GENERAL ELECTIONS**

TOWN NAME	P-Reg	P-Act	P-Abs	P-%Voted	P-Dem	P-%Dem	P-Prog	P-%Prog	P-Rep	P-%Rep	G-Reg	G-Act	G-Abs	G-%Voted
Bradford	1806	366	73	20.3%	186	50.8%	7	1.9%	173	47.3%	1837	912	198	49.6%
Braintree	794	151	15	19.0%	72	47.7%	2	1.3%	77	51.0%	819	485	78	59.2%
Brookfield	954	207	15	21.7%	121	58.5%	3	1.4%	83	40.1%	1018	597	97	58.6%
Chelsea	854	203	15	23.8%	56	27.6%	3	1.5%	144	70.9%	867	591	101	68.2%
Corinth	1075	164	10	15.3%	86	52.4%	2	1.2%	73	44.5%	1082	537	65	49.6%
Fairlee	740	95	8	12.8%	52	54.7%	0	0.0%	43	45.3%	756	417	43	55.2%
Newbury Town Of. Bld.	696	137	10	19.7%	67	48.9%	6	4.4%	61	44.5%	716	410	81	57.3%
Newbury Townhouse	296	44	2	14.9%	13	29.5%	1	2.3%	30	68.2%	281	138	20	49.1%
Newbury Wells River	437	79	3	18.1%	29	36.7%	2	2.5%	48	60.8%	438	216	23	49.3%
Orange	637	83	0	13.0%	21	25.3%	0	0.0%	62	74.7%	632	364	42	57.6%
Randolph	3160	693	82	21.9%	375	54.1%	6	0.9%	312	45.0%	3277	1898	427	57.9%
Strafford	785	142	12	18.1%	94	66.2%	8	5.6%	39	27.5%	809	536	69	66.3%
Thetford	1760	290	7	16.5%	204	70.3%	13	4.5%	73	25.2%	1823	1155	130	63.4%
Topsham	763	115	11	15.1%	24	20.9%	6	5.2%	85	73.9%	771	410	62	53.2%
Tunbridge	865	196	10	22.7%	121	61.7%	3	1.5%	82	41.8%	883	556	72	63.0%
Vershire	437	83	8	19.0%	49	59.0%	2	2.4%	32	38.6%	432	257	43	59.5%
Washington	684	91	17	13.3%	42	46.2%	5	5.5%	44	48.4%	665	402	75	60.5%
West Fairlee	460	69	10	15.0%	35	50.7%	4	5.8%	30	43.5%	466	220	27	47.2%
Williamstown	2097	174	18	8.3%	67	38.5%	6	3.4%	101	58.0%	2138	1250	256	58.5%
County Totals	19300	3382	326	17.5%	1714	50.7%	79	2.3%	1592	47.1%	19710	11351	1909	57.6%

Voter Turnout **Orleans County** **2002 PRIMARY AND GENERAL ELECTIONS**

TOWN NAME	P-Reg	P-Act	P-Abs	P-%Voted	P-Dem	P-%Dem	P-Prog	P-%Prog	P-Rep	P-%Rep	G-Reg	G-Act	G-Abs	G-%Voted
Albany	620	92	4	14.8%	38	41.3%	1	1.1%	53	57.6%	630	378	35	60.0%
Barton	1136	101	13	8.9%	33	32.7%	2	2.0%	68	67.3%	1163	642	82	55.2%
Barton	613	66	4	10.8%	24	36.4%	2	3.0%	40	60.6%	619	373	26	60.3%
Brownington	579	60	4	10.4%	23	38.3%	4	6.7%	33	55.0%	585	306	47	52.3%
Charleston	620	59	3	9.5%	25	42.4%	3	5.1%	31	52.5%	622	330	60	53.1%
Coventry	521	51	0	9.8%	9	17.6%	0	0.0%	42	82.4%	530	263	20	49.6%
Craftsbury	728	137	6	18.8%	87	63.5%	6	4.4%	44	32.1%	741	510	65	68.8%
Derby	3055	357	45	11.7%	149	41.7%	8	2.2%	200	56.0%	3110	1720	368	55.3%
Glover	732	122	14	16.7%	46	37.7%	7	5.7%	69	56.6%	742	462	76	62.3%
Greensboro	627	89	6	14.2%	56	62.9%	7	7.9%	26	29.2%	588	359	63	61.1%
Holland	385	44	2	11.4%	15	34.1%	1	2.3%	28	63.6%	390	211	28	54.1%
Irasburg	733	100	5	13.6%	24	24.0%	2	2.0%	74	74.0%	734	432	80	58.9%
Jay	254	22	2	8.7%	10	45.5%	1	4.5%	11	50.0%	262	117	19	44.7%
Lowell	453	48	0	10.6%	26	54.2%	2	4.2%	20	41.7%	466	238	29	51.1%
Morgan	488	63	9	12.9%	19	30.2%	1	1.6%	52	82.5%	446	288	64	64.6%
Newport City	2762	391	36	14.2%	80	20.5%	10	2.6%	301	77.0%	2778	1334	160	48.0%
Newport Town	1014	93	8	9.2%	16	17.2%	5	5.4%	72	77.4%	1024	475	82	46.4%
Troy	1009	50	0	5.0%	21	42.0%	0	0.0%	29	58.0%	1015	384	41	37.8%
Westfield	319	47	4	14.7%	16	34.0%	6	12.8%	25	53.2%	316	198	27	62.7%
Westmore	280	28	0	10.0%	11	39.3%	1	3.6%	16	57.1%	275	177	37	64.4%
County Totals	16928	2020	165	11.9%	728	36.0%	69	3.4%	1234	61.1%	17036	9197	1409	54.0%

Voter Turnout **Rutland County** **2002 PRIMARY AND GENERAL ELECTIONS**

TOWN NAME	P-Reg	P-Act	P-Abs	P-%Voted	P-Dem	P-%Dem	P-Prog	P-%Prog	P-Rep	P-%Rep	G-Reg	G-Act	G-Abs	G-%Voted
Benson	629	63	8	10.0%	29	46.0%	4	6.3%	30	47.6%	637	311	37	48.8%
Brandon	2655	829	39	31.2%	326	39.3%	33	4.0%	469	56.6%	2689	1590	136	59.1%
Castleton	2398	211	6	8.8%	59	28.0%	5	2.4%	144	68.2%	2441	1303	125	53.4%
Chittenden	960	107	3	11.1%	37	34.6%	4	3.7%	66	61.7%	965	575	71	59.6%
Clarendon	1880	166	4	8.8%	43	25.9%	6	3.6%	117	70.5%	1887	986	81	52.3%
Danby	846	113	67	13.4%	26	23.0%	1	0.9%	86	76.1%	866	471	177	54.4%
Fair Haven	1825	169	8	9.3%	32	18.9%	4	2.4%	133	78.7%	1838	863	55	47.0%
Hubbardton	406	35	0	8.6%	11	31.4%	2	5.7%	22	62.9%	410	231	18	56.3%
Ira 1-1	215	40	4	18.6%	16	40.0%	0	0.0%	23	57.5%	45	24	4	53.3%
Ira 1-2	45	1	0	2.2%	0	0.0%	0	0.0%	1	100.0%	215	134	13	62.3%
Mendon	827	133	5	16.1%	29	21.8%	4	3.0%	101	75.9%	850	495	0	58.2%
Middletown Springs	583	127	4	21.8%	44	34.6%	9	7.1%	72	56.7%	576	346	31	60.1%
Mount Holly	866	119	11	13.7%	51	42.9%	8	6.7%	59	49.6%	877	528	75	60.2%
Mount Tabor	142	19	0	13.4%	9	47.4%	3	15.8%	7	36.8%	137	67	7	48.9%
Pawlet	845	132	9	15.6%	52	39.4%	0	0.0%	72	54.5%	869	449	29	51.7%
Pittsfield	319	54	0	16.9%	17	31.5%	2	3.7%	35	64.8%	323	202	15	62.5%
Pittsford	1886	219	11	11.6%	65	29.7%	6	2.7%	148	67.6%	1801	1124	108	62.4%
Poultney	2534	194	12	7.7%	58	29.9%	0	0.0%	135	69.6%	2608	1193	109	45.7%
Proctor	1143	120	4	10.5%	41	34.2%	3	2.5%	76	63.3%	1170	680	63	58.1%
Rutland City 5-1	2805	532	38	19.0%	201	37.8%	7	1.3%	324	60.9%	2868	1803	198	62.9%
Rutland City 5-2	2497	363	27	14.5%	136	37.5%	11	3.0%	216	59.5%	2641	1585	278	60.0%
Rutland City 5-3	2201	232	33	10.5%	89	38.4%	4	1.7%	142	61.2%	2238	982	134	43.9%
Rutland City 5-4	2442	382	18	15.6%	115	30.1%	12	3.1%	255	66.8%	2530	1427	180	56.4%
Rutland Town	2367	714	48	30.2%	192	26.9%	6	0.8%	516	72.3%	3287	1922	236	58.5%
Killington	846	154	9	18.2%	39	25.3%	3	1.9%	112	72.7%	853	456	50	53.5%
Shrewsbury	861	116	11	13.5%	43	37.1%	5	4.3%	68	58.6%	880	564	82	64.1%
Sudbury	372	72	3	19.4%	25	34.7%	1	1.4%	46	63.9%	380	263	0	69.2%
Tinmouth	351	73	6	20.8%	49	67.1%	0	0.0%	31	42.5%	356	228	32	64.0%
Wallingford	1554	237	12	15.3%	84	35.4%	5	2.1%	148	62.4%	1554	936	102	60.2%
Wells	699	62	1	8.9%	16	25.8%	4	6.5%	42	67.7%	687	344	34	50.1%
West Haven	181	16	2	8.8%	6	37.5%	0	0.0%	12	75.0%	175	94	6	53.7%
West Rutland	1551	125	4	8.1%	37	29.6%	3	2.4%	85	68.0%	1569	815	88	51.9%
County Totals	39731	5929	407	14.9%	1977	33.3%	155	2.6%	3793	64.0%	41222	22991	2574	55.8%

Voter Turnout **Washington County** **2002 PRIMARY AND GENERAL ELECTIONS**

TOWN NAME	P-Reg	P-Act	P-Abs	P-%Voted	P-Dem	P-%Dem	P-Prog	P-%Prog	P-Rep	P-%Rep	G-Reg	G-Act	G-Abs	G-%Voted
Barre City 3-1	2834	315	28	11.1%	181	57.5%	15	4.8%	119	37.8%	2891	1522	266	52.6%
Barre City 3-2	2514	224	22	8.9%	132	58.9%	10	4.5%	82	36.6%	2529	1172	204	46.3%
Barre City 3-3	507	33	2	6.5%	26	78.8%	1	3.0%	6	18.2%	504	213	35	42.3%
Barre Town	5284	892	74	16.9%	424	47.5%	17	1.9%	450	50.4%	5305	3242	481	61.1%
Berlin	2014	232	13	11.5%	133	57.3%	4	1.7%	93	40.1%	2012	1033	146	51.3%
Cabot	748	88	7	11.8%	54	61.4%	10	11.4%	21	23.9%	761	490	77	64.4%
Calais	1127	266	38	23.6%	183	68.8%	10	3.8%	73	27.4%	1179	915	248	77.6%
Duxbury	836	119	6	14.2%	75	63.0%	4	3.4%	40	33.6%	867	533	55	61.5%
East Montpelier	1995	394	29	19.7%	218	55.3%	14	3.6%	162	41.1%	2029	1300	246	64.1%
Fayston	929	108	5	11.6%	63	58.3%	9	8.3%	36	33.3%	946	605	102	64.0%
Marshfield	1048	149	11	14.2%	94	63.1%	15	10.1%	39	26.2%	1092	767	207	70.2%
Middlesex	1222	291	27	23.8%	163	56.0%	17	5.8%	111	38.1%	1190	841	174	70.7%
Montpelier	5936	1458	147	24.6%	1051	72.1%	90	6.2%	301	20.6%	6094	3969	850	65.1%
Moretown	1257	207	20	16.5%	127	61.4%	9	4.3%	71	34.3%	1296	816	202	63.0%
Northfield	3436	480	121	14.0%	256	53.3%	11	2.3%	213	44.4%	3436	1798	398	52.3%
Plainfield	1080	166	11	15.4%	112	67.5%	11	6.6%	46	27.7%	1125	651	162	57.9%
Roxbury	476	83	10	17.4%	38	45.8%	6	7.2%	39	47.0%	515	303	39	58.8%
Waitsfield	1339	176	4	13.1%	88	50.0%	14	8.0%	74	42.0%	1361	892	99	65.5%
Warren	1300	146	3	11.2%	81	55.5%	15	10.3%	51	34.9%	1355	802	119	59.2%
Waterbury	3638	423	34	11.6%	281	66.4%	16	3.8%	111	26.2%	3717	2221	367	59.8%
Woodbury	642	131	13	20.4%	55	42.0%	10	7.6%	61	46.6%	641	383	67	59.8%
Worcester	642	165	4	25.7%	91	55.2%	7	4.2%	67	40.6%	638	457	69	71.6%
County Totals	40804	6546	629	16.0%	3926	60.0%	315	4.8%	2266	34.6%	41483	24925	4613	60.1%

Voter Turnout **Windham County** **2002 PRIMARY AND GENERAL ELECTIONS**

TOWN NAME	P-Reg	P-Act	P-Abs	P-%Voted	P-Dem	P-%Dem	P-Prog	P-%Prog	P-Rep	P-%Rep	G-Reg	G-Act	G-Abs	G-%Voted
Athens	163	55	0	33.7%	31	56.4%	1	1.8%	23	41.8%	171	96	2	56.1%
Brattleboro 3-1	3137	586	77	18.7%	448	76.5%	26	4.4%	112	19.1%	3166	1649	301	52.1%
Brattleboro 3-2	2716	523	64	19.3%	410	78.4%	23	4.4%	90	17.2%	2739	1264	197	46.1%
Brattleboro 3-3	2791	575	98	20.6%	479	83.3%	39	6.8%	57	9.9%	2860	1356	282	47.4%
Brookline	339	84	6	24.8%	45	53.6%	1	1.2%	38	45.2%	345	221	21	64.1%
Dover	874	204	17	23.3%	44	21.6%	4	2.0%	156	76.5%	888	484	68	54.5%
Dummerston	1358	348	22	25.6%	267	76.7%	4	1.1%	77	22.1%	1375	876	88	63.7%
Grafton	449	91	6	20.3%	61	67.0%	3	3.3%	27	29.7%	450	272	28	60.4%
Guilford	1450	276	11	19.0%	200	72.5%	12	4.3%	64	23.2%	1467	843	92	57.5%
Halifax	497	92	6	18.5%	50	54.3%	1	1.1%	41	44.6%	506	326	29	64.4%
Jamaica	584	135	10	23.1%	82	60.7%	11	8.1%	42	31.1%	595	376	52	63.2%
Londonderry	1136	105	13	9.2%	50	47.6%	5	4.8%	50	47.6%	1147	614	81	53.5%
Marlboro	684	211	16	30.8%	156	73.9%	33	15.6%	22	10.4%	722	461	79	63.9%
Newfane	1271	342	25	26.9%	238	69.6%	12	3.5%	93	27.2%	1293	830	91	64.2%
Putney	1473	467	23	31.7%	369	79.0%	18	3.9%	80	17.1%	1515	1087	134	71.7%
Rockingham	3316	754	74	22.7%	633	84.0%	14	1.9%	107	14.2%	3354	1683	213	50.2%
Stratton	122	16	2	13.1%	7	43.8%	1	6.3%	8	50.0%	122	74	14	60.7%
Townshend	780	243	9	31.2%	134	55.1%	3	1.2%	105	43.2%	799	578	78	72.3%
Vernon	1490	287	14	19.3%	95	33.1%	2	0.7%	189	65.9%	1523	876	100	57.5%
Wardsboro	519	109	11	21.0%	67	61.5%	1	0.9%	42	38.5%	519	273	28	52.6%
Westminster W-4	121	38	0	31.4%	25	65.8%	3	7.9%	11	28.9%	117	59	9	50.4%
Westminster W-5	1941	557	46	28.7%	430	77.2%	20	3.6%	105	18.9%	1968	1192	116	60.6%
Whitingham	806	127	9	15.8%	44	34.6%	2	1.6%	81	63.8%	813	495	41	60.9%
Wilmington	1778	221	17	12.4%	89	40.3%	9	4.1%	123	55.7%	1775	980	120	55.2%
Windham	267	51	8	19.1%	33	64.7%	0	0.0%	18	35.3%	278	143	24	51.4%
County Totals	30062	6497	584	21.6%	4487	69.1%	248	3.8%	1761	27.1%	30507	17108	2288	56.1%

Voter Turnout **Windsor County** **2002 PRIMARY AND GENERAL ELECTIONS**

TOWN NAME	P-Reg	P-Act	P-Abs	P-%Voted	P-Dem	P-%Dem	P-Prog	P-%Prog	P-Rep	P-%Rep	G-Reg	G-Act	G-Abs	G-%Voted
Andover	337	60	1	17.8%	21	35.0%	3	5.0%	36	60.0%	340	224	23	65.9%
Baltimore	139	19	0	13.7%	9	47.4%	1	5.3%	9	47.4%	146	82	2	56.2%
Barnard	663	97	6	14.6%	49	50.5%	4	4.1%	44	45.4%	674	440	36	65.3%
Bethel	1206	189	7	15.7%	87	46.0%	4	2.1%	98	51.9%	1222	719	79	58.8%
Bridgewater	690	108	2	15.7%	51	47.2%	6	5.6%	49	45.4%	707	379	41	53.6%
Cavendish	963	105	1	10.9%	51	48.6%	2	1.9%	52	49.5%	999	523	56	52.4%
Chester	2304	224	13	9.7%	101	45.1%	5	2.2%	118	52.7%	2300	1141	163	49.6%
Hartford 6-1	1827	293	15	16.0%	180	61.4%	5	1.7%	126	43.0%	1837	767	79	41.8%
Hartford 6-2	6501	1043	29	16.0%	677	64.9%	40	3.8%	359	34.4%	6584	2369	260	36.0%
Hartland	2249	406	10	18.1%	242	59.6%	4	1.0%	161	39.7%	2280	1383	118	60.7%
Ludlow	1892	133	13	7.0%	57	42.9%	1	0.8%	75	56.4%	1884	963	131	51.1%
Norwich	3029	632	22	20.9%	565	89.4%	15	2.4%	52	8.2%	3069	1752	190	57.1%
Plymouth	458	45	3	9.8%	14	31.1%	2	4.4%	29	64.4%	454	248	25	54.6%
Pomfret	624	133	0	21.3%	85	63.9%	2	1.5%	46	34.6%	637	483	32	75.8%
Reading	483	50	1	10.4%	26	52.0%	3	6.0%	21	42.0%	486	315	36	64.8%
Rochester	820	157	4	19.1%	82	52.2%	14	8.9%	61	38.9%	828	548	64	66.2%
Royalton	1740	450	56	25.9%	328	72.9%	5	1.1%	117	26.0%	1740	1021	149	58.7%
Sharon	905	132	4	14.6%	96	72.7%	1	0.8%	35	26.5%	907	487	48	53.7%
Springfield 1-1	55	22	3	40.0%	13	59.1%	0	0.0%	9	40.9%	56	22	2	39.3%
Springfield 1-2	5691	2273	191	39.9%	1284	56.5%	81	3.6%	908	39.9%	5806	3181	492	54.8%
Stockbridge	446	52	4	11.7%	25	48.1%	2	3.8%	25	48.1%	453	243	18	53.6%
Weathersfield	1921	273	22	14.2%	153	56.0%	8	2.9%	107	39.2%	2013	1159	191	57.6%
Weston	487	78	6	16.0%	41	52.6%	4	5.1%	33	42.3%	490	305	74	62.2%
West Windsor	742	94	2	12.7%	45	47.9%	2	2.1%	47	50.0%	757	485	73	64.1%
Windsor	2948	291	11	9.9%	180	61.9%	4	1.4%	107	36.8%	2978	1149	98	38.6%
Woodstock	2531	452	22	17.9%	321	71.0%	12	2.7%	119	26.3%	2570	1474	169	57.4%
County Totals	41651	7811	448	18.8%	4783	61.2%	230	2.9%	2843	36.4%	42217	21862	2649	51.8%

Voter Turnout **Summary Results by County** **2002 PRIMARY AND GENERAL ELECTIONS**

TOWN NAME	P-Reg	P-Act	P-Abs	P-%Voted	P-Dem	P-%Dem	P-Prog	P-%Prog	P-Rep	P-%Rep	G-Reg	G-Act	G-Abs	G-%Voted
Addison County	23620	3976	222	16.8%	1611	40.5%	128	3.2%	2239	56.3%	23984	15177	2001	63.3%
Bennington County	21942	2787	292	12.7%	1261	45.2%	76	2.7%	1452	52.1%	22492	12762	2341	56.7%
Caledonia County	17343	2693	183	15.5%	845	31.4%	89	3.3%	1758	65.3%	17485	9359	180	53.5%
Chittenden County	103898	9648	748	9.3%	5786	60.0%	607	6.3%	3204	33.2%	107854	57178	9911	53.0%
Essex County	3881	485	20	12.5%	144	29.7%	11	2.3%	342	70.5%	3895	1996	178	51.2%
Franklin County	27099	3180	176	11.7%	1675	52.7%	77	2.4%	1423	44.7%	27397	15007	2320	54.8%
Grand Isle County	4785	1645	212	34.4%	1123	68.3%	20	1.2%	515	31.3%	4749	3181	466	67.0%
Lamoille County	15258	3818	300	25.0%	934	24.5%	54	1.4%	2814	73.7%	15702	9174	1366	58.4%
Orange County	19300	3382	326	17.5%	1714	50.7%	79	2.3%	1592	47.1%	19710	11351	1909	57.6%
Orleans County	16928	2020	165	11.9%	728	36.0%	69	3.4%	1234	61.1%	17036	9197	1409	54.0%
Rutland County	39731	5929	407	14.9%	1977	33.3%	155	2.6%	3793	64.0%	41222	22991	2574	55.8%
Washington County	40804	6546	629	16.0%	3926	60.0%	315	4.8%	2266	34.6%	41483	24925	4613	60.1%
Windham County	30062	6497	584	21.6%	4487	69.1%	248	3.8%	1761	27.1%	30507	17108	2288	56.1%
Windsor County	41651	7811	448	18.8%	4783	61.2%	230	2.9%	2843	36.4%	42217	21862	2649	51.8%
State Totals	406302	60417	4712	18.8%	30994	61.2%	2158	2.9%	27236	36.4%	415733	231268	34205	51.8%

General Election: November 5, 2002

There were no recounts in Vermont Senate races.

VERMONT HOUSE OF REPRESENTATIVES (Nine Recounts as set forth below)

Addison-2 Representative:

Candidate	Recount	Original Tally
Willem Jewett	1041	1047
Ward Mann	1027	1021

Bennington-3 Representative:

Candidate	Recount	Original Tally
Charles Bushey	878	861
Alice Miller	946	883

Chittenden-4 Representative:

Candidate	Recount	Original Tally
Virginia Clarke	866	858
Curran "Spike" Robinson	868	862

Franklin-6 Representative:

Candidate	Recount	Original Tally
Joe "Whitey" LaRose	1180	1157
Norman McAllister	1194	1201
Richard J. Noel	953	952
Albert Joseph Perry	1299	1287

Grand Isle-Chittenden-1 Representative:

Candidate	Recount	Original Tally
Paul G. Cheeseman	1459	1467
Mitzi Johnson	1551	1548
Hardy Macia	1235	1240
Ira Trombley	1529	1518

Lamoille-2 Representative:

Candidate	Recount	Original Tally
Stephanie A. Bourdeau	859	860
Linda Martin	839	838

Lamoille-Washington-1 Representative:

Candidate	Recount	Original Tally
Shaun C. Breyer	1280	1267
Barb Farr	1098	1094
Warren Miller	1607	1585
Shap Smith	1330	1310

Orleans-Caledonia-1 Representative:

Candidate	Recount	Original Tally
David Bolduc	1550	1550
Kevin Goodridge	1362	1366
Robert Kinsey	1296	1292
John S. Rodgers	1382	1382

Windsor-2 Representative:

Candidate	Recount	Original Tally
Gary Richardson	821	818
Ernest Shand	849	852